

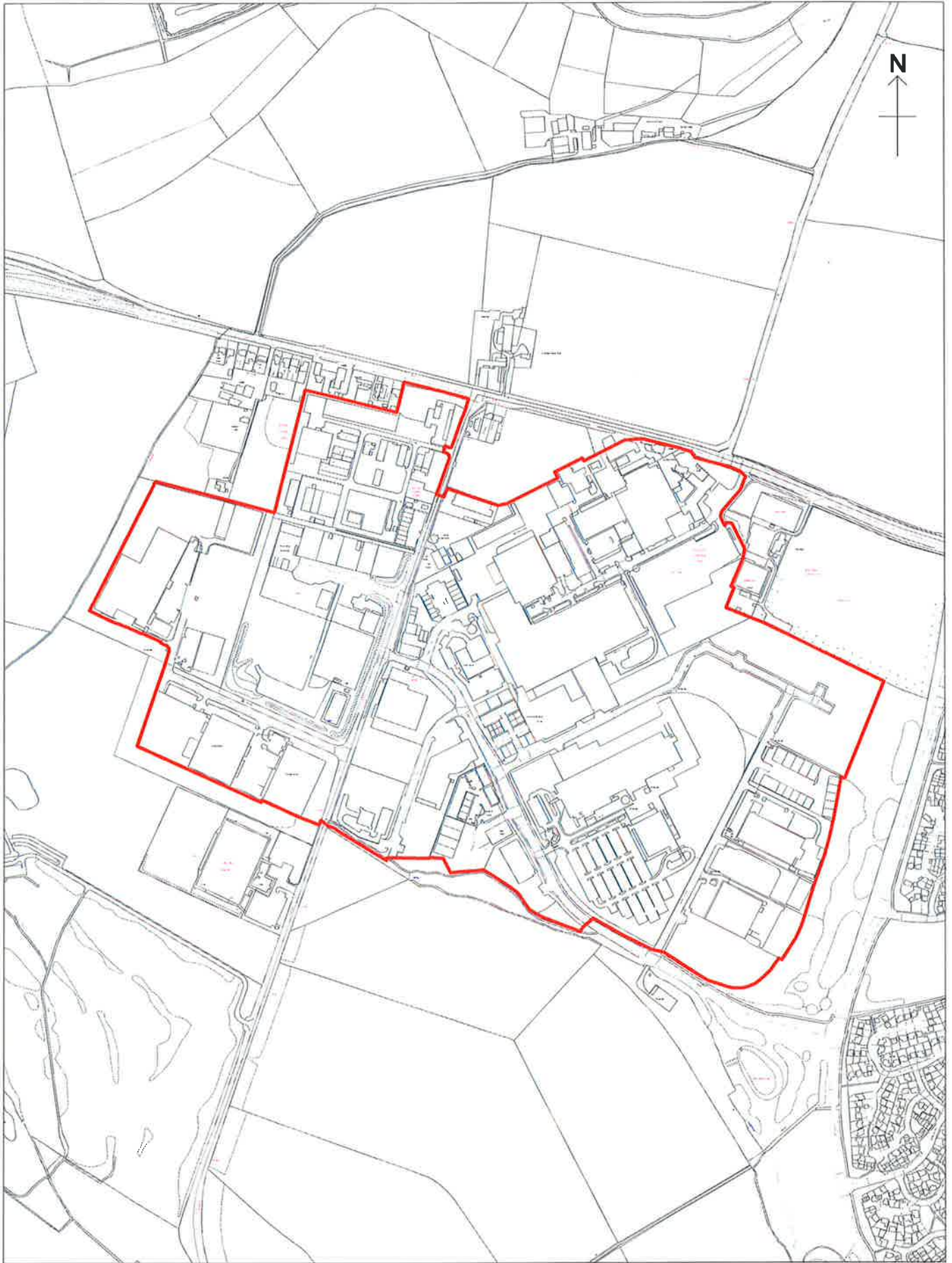
Town and Country Planning Act (General Permitted Development Order) 1995 (as amended)

Direction made under Article 4(1) to which Article 5 applies

Plans

1. West Witney Business Area, Witney
2. Station Lane Industrial Area, Witney
3. Eagle Industrial Estate, Witney
4. Thorney Leys Business Park, Witney
5. Des Roches Square, Witney
6. Meadow Court, Witney
7. Witan Way Offices, Witney
8. Spinners Court, Witney
9. Compton Way, Witney
10. New Mill, Witney
11. Carterton South Industrial Estate, Carterton
12. Ventura Park, Carterton
13. West Oxfordshire Business Park, Carterton
14. Greystones, Chipping Norton
15. Station Road Industrial Estate, Chipping Norton
16. Worcester Road / Primsdown Industrial Estate, Chipping Norton
17. Elmsfield Industrial Estate, Chipping Norton
18. Cromwell Business Park, Chipping Norton
19. Chalford Barns, Chipping Norton
20. Aston Works, Aston
21. Bampton Business Centre, Bampton
22. The Old Brewery, Burford
23. Tannery Yard, Burford
24. Factory Premises, Charlbury
25. Spendlove Centre, Charlbury
26. Mount Farm, Churchill

27. Blenheim Sawmill, Combe
28. Southill Business Park, Cornbury Park
29. The Stable Block, Cornbury Park
30. Rangers lodge, Cornbury Park
31. Kingstanding Farm, Nr Ascott-under-Wychwood
32. Manor Barns Business Park, Finstock
33. Whiteways Technical Centre, Enstone
34. South Eynsham Business Parks, Eynsham
35. Elm Place, Eynsham
36. Stanton Harcourt Industrial Estate, Stanton Harcourt
37. Langston Priory Workshops, Kingham
38. Threshers Yard, Kingham
39. Leafield Technical Centre, Leafield
40. Hanborough Business Parks, Long Hanborough
41. Groves Industrial Estate, Milton-under-Wychwood
42. New Yatt Business Centre, New Yatt
43. North Leigh Business Park, North Leigh
44. Bell Lane, Cassington
45. Gate Farm, Over Kiddington
46. Radford Farm, Radford
47. Wychwood Business Park, Shipton-under-Wychwood
48. Heath Farm, Swerford
49. Court Farm Barns, Iackley
50. Green Lane, Woodstock
51. The Quadrangle, Woodstock
52. The Cowyards, Blenheim
53. Worton Park, Worton
54. Field Barn, Woodleys, Nr Woodstock



© Crown copyright and database rights 2013 Ordnance Survey 100024316

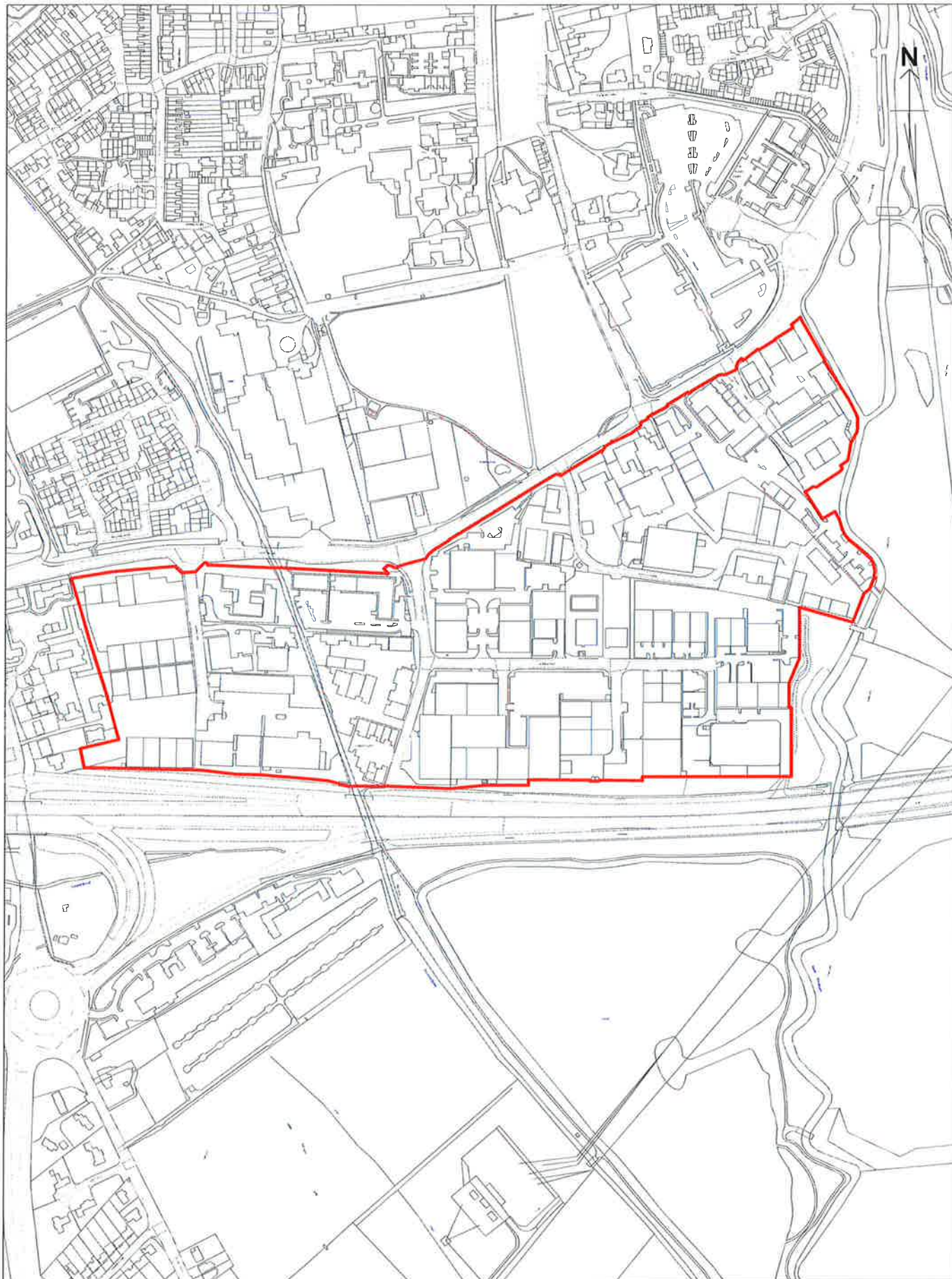


**WEST OXFORDSHIRE
DISTRICT COUNCIL**

West Oxfordshire District Council
Elmfield
New Yatt Road
Witney
Oxfordshire
OX28 1PB

Tel: 01993 861000
www.westoxon.gov.uk

Map Title:	1. West Witney Business Area
Site Area	61.6 Ha
Location	Witney
Date: 10:12:15	Scale: 1:7500



WEST OXFORDSHIRE
DISTRICT COUNCIL

West Oxfordshire District Council
Elmfield
New Yatt Road
Witney
Oxfordshire
OX28 1PB
Tel: 01993 861000
www.westoxon.gov.uk

Map Title:	2. Station Lane Industrial Area
Site Area	19.9 Ha
Location	Witney
Date:	10:12:15
Scale:	1:5000



© Crown copyright and database rights 2013 Ordnance Survey 100024316



West Oxfordshire District Council
 Elmfield
 New Yatt Road
 Witney
 Oxfordshire
 OX28 1PB
 Tel: 01993 861000
 www.westoxon.gov.uk

Map Title:	3. Eagle Industrial Estate
Site Area	0.7 Ha
Location	Witney
Date:	10:12:15
	Scale: 1:1200



© Crown copyright and database rights 2013 Ordnance Survey 100024316



WEST OXFORDSHIRE
DISTRICT COUNCIL

West Oxfordshire District Council
Elmfield
New Yatt Road
Witney
Oxfordshire
OX28 1PB
Tel: 01993 861000
www.westoxon.gov.uk

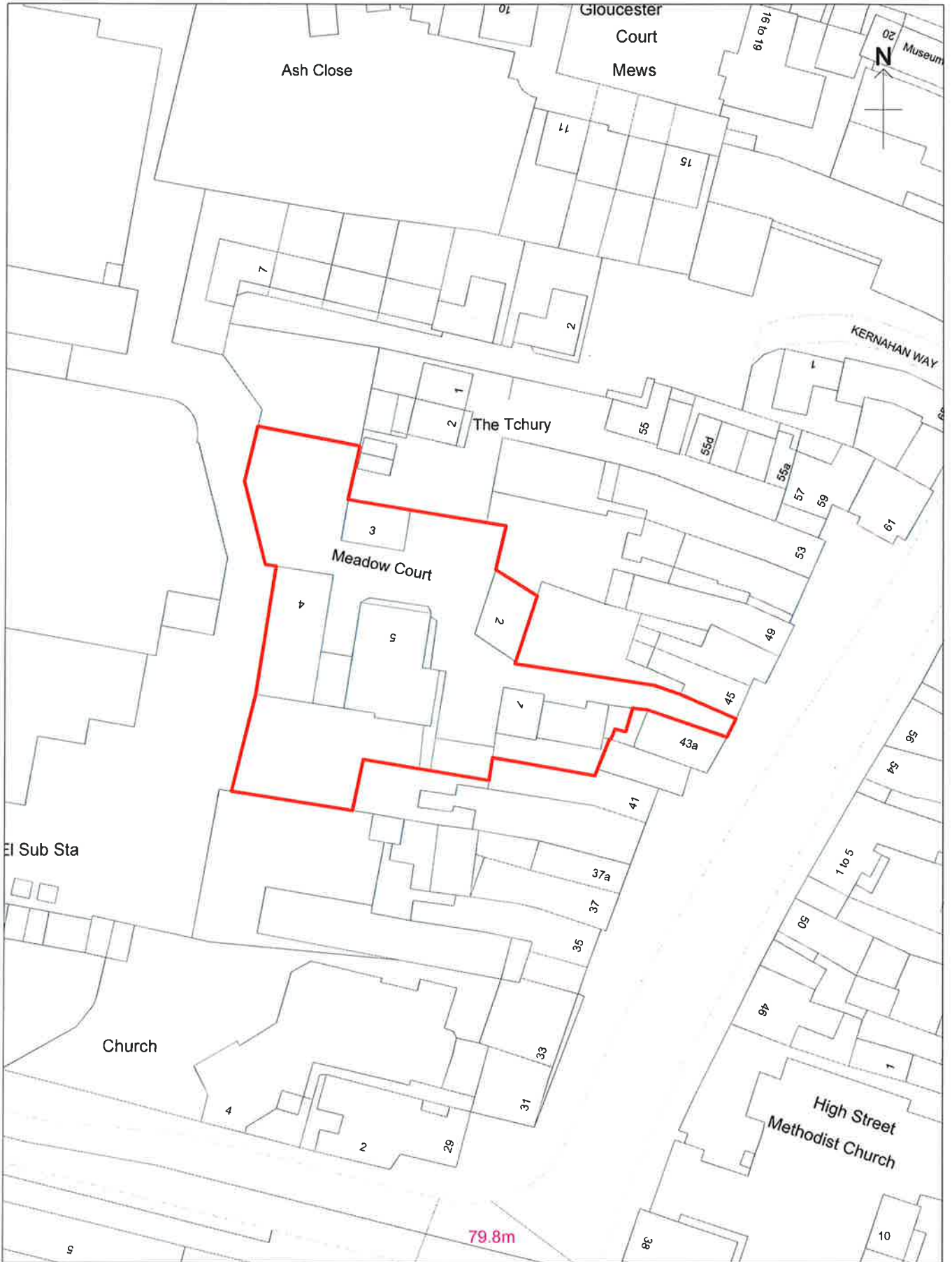
Map Title:	4. Thorney Leys Business Park
Site Area	1.9 Ha
Location	Witney
Date: 09:12:15	Scale: 1:1500



WEST OXFORDSHIRE
DISTRICT COUNCIL

West Oxfordshire District Council
Elmfield
New Yatt Road
Witney
Oxfordshire
OX28 1PB
Tel: 01993 861000
www.westoxon.gov.uk

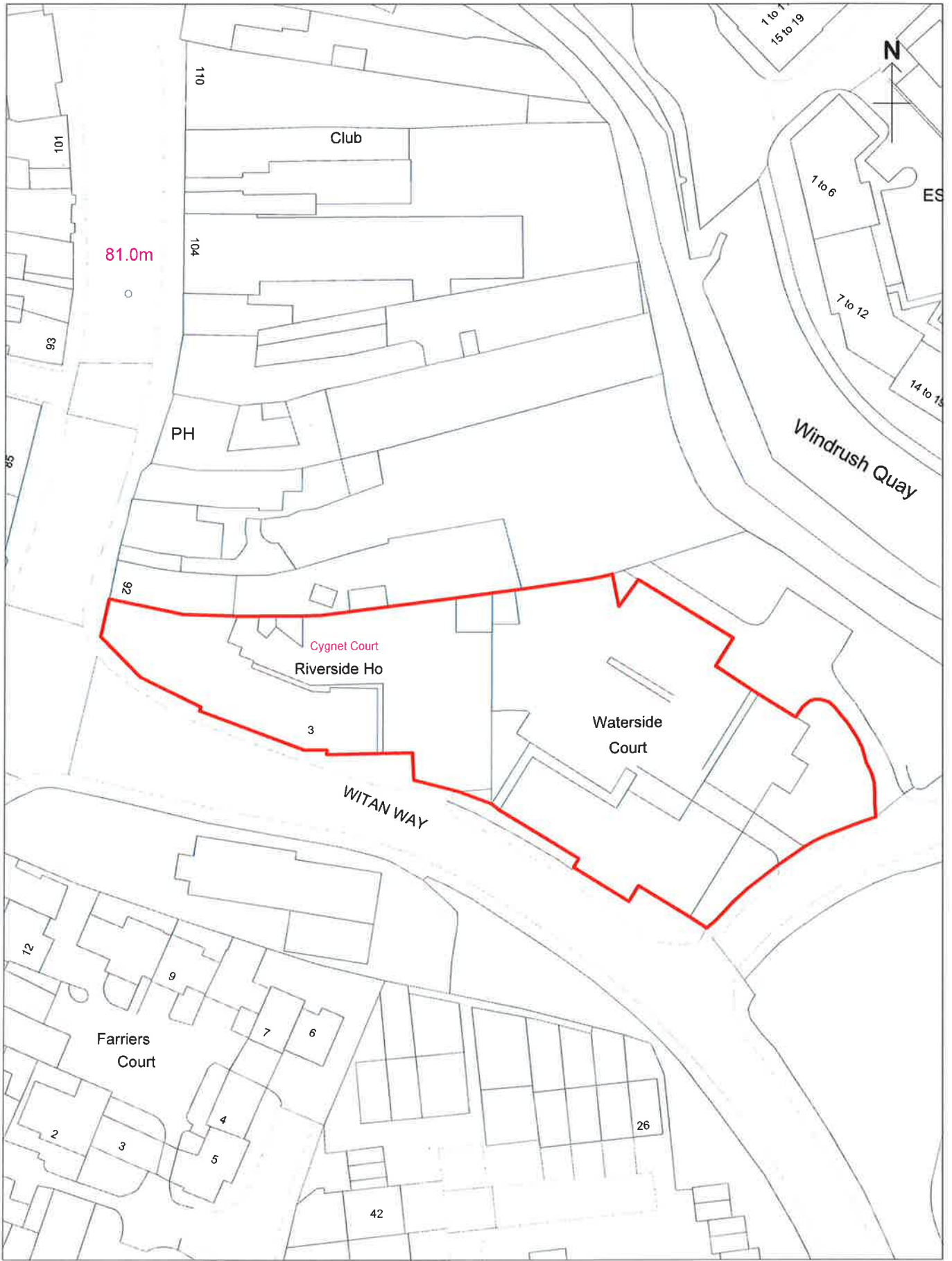
Map Title:	5. Des Roches Square
Site Area	0.8 Ha
Location	Witney
Date: 08:12:15	Scale: 1:1000



West Oxfordshire District Council
 Elmfield
 New Yatt Road
 Witney
 Oxfordshire
 OX28 1PB
 Tel: 01993 861000
 www.westoxon.gov.uk

Map Title:	6. Meadow Court
Site Area	0.2 Ha
Location	Witney
Date:	08:12:15
	Scale: 1:750

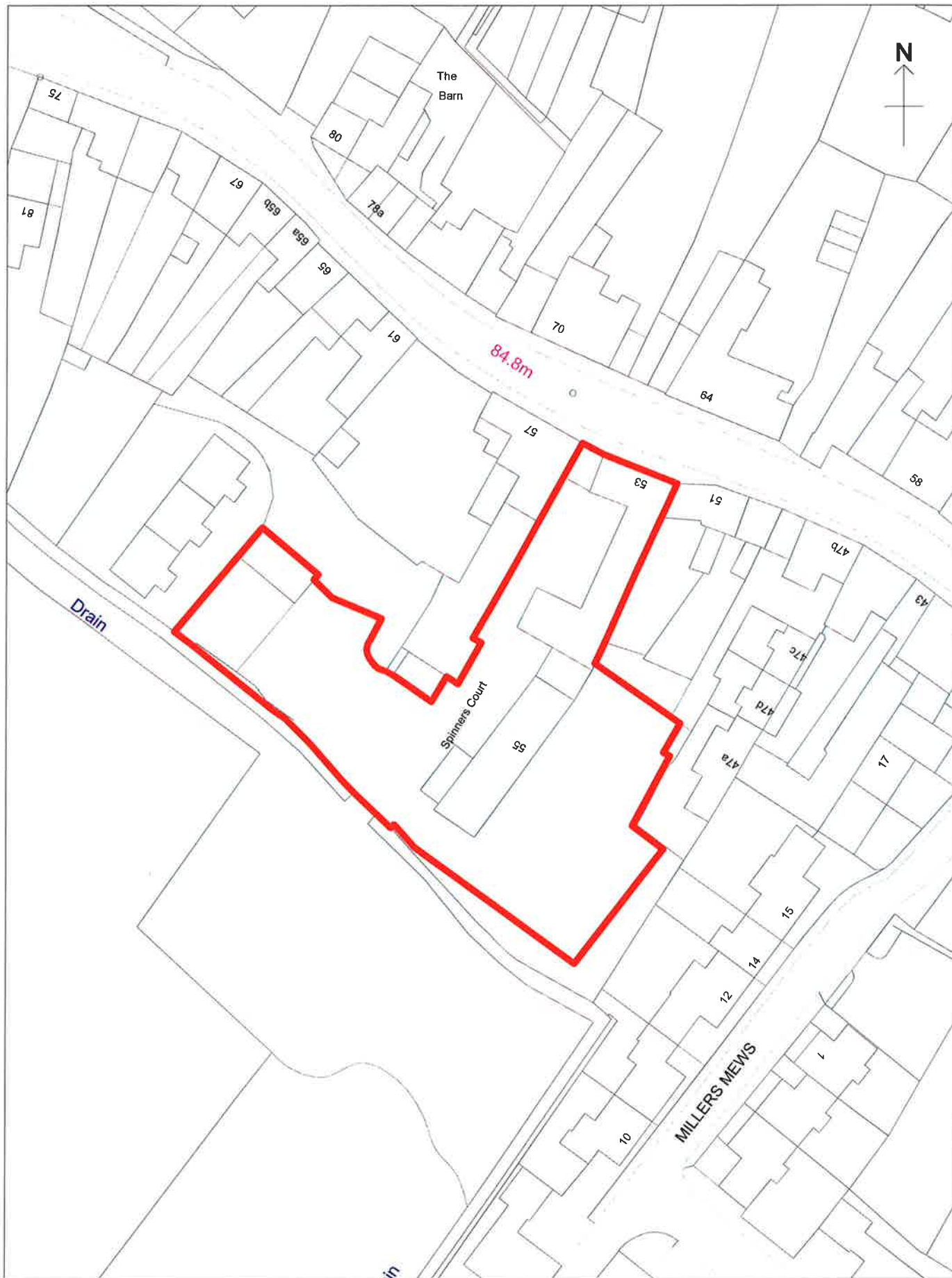
© Crown copyright and database rights 2013 Ordnance Survey 100024316



WEST OXFORDSHIRE
DISTRICT COUNCIL

West Oxfordshire District Council
Elmfield
New Yatt Road
Witney
Oxfordshire
OX28 1PB
Tel: 01993 861000
www.westoxon.gov.uk

Map Title:	7. Witam Way Offices
Site Area	0.3 Ha
Location	Witney
Date: 09:12:15	Scale: 1:750

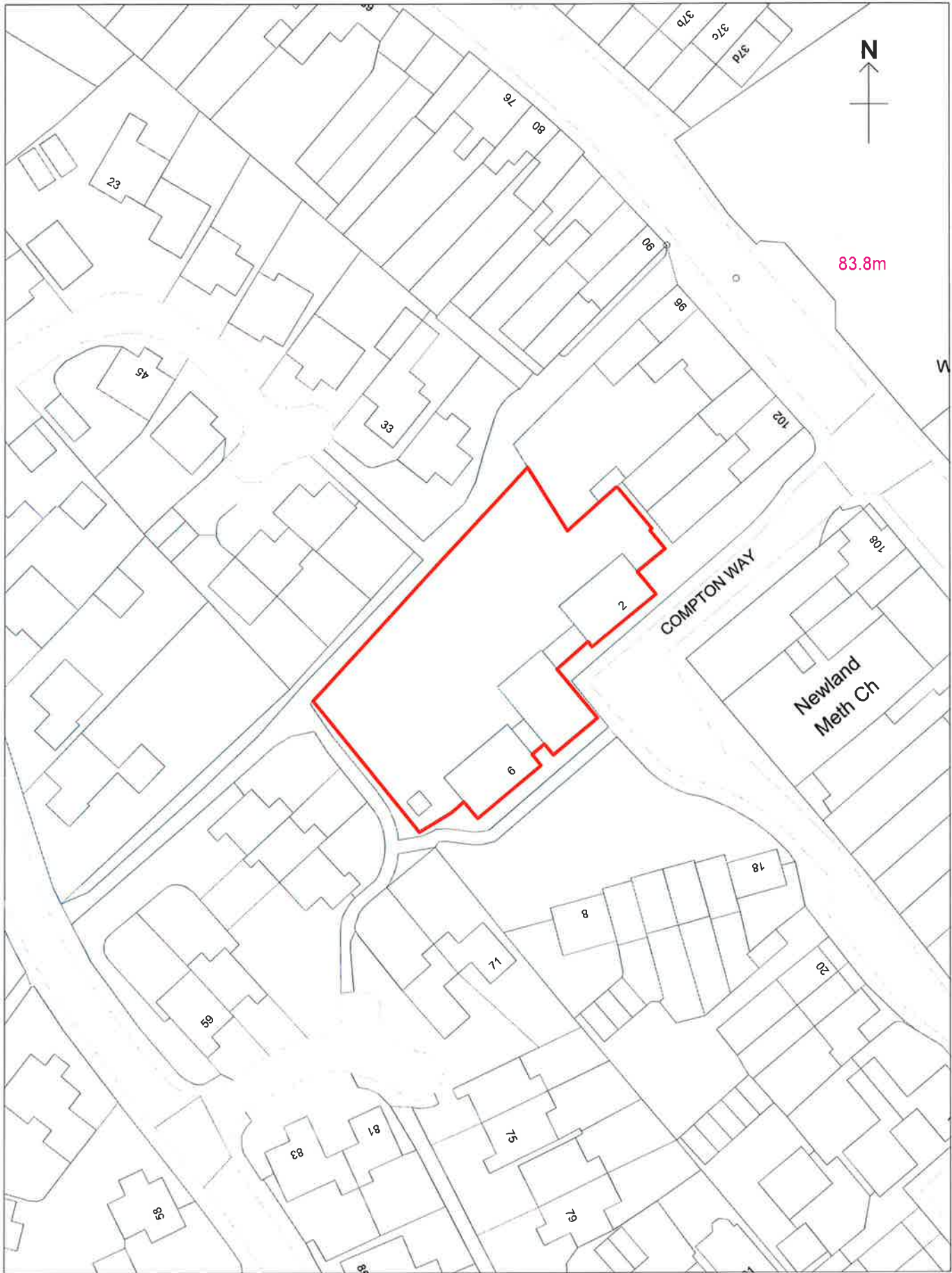


WEST OXFORDSHIRE
DISTRICT COUNCIL

West Oxfordshire District Council
Elmfield
New Yatt Road
Witney
Oxfordshire
OX2B 1PB

Tel: 01993 861000
www.westoxon.gov.uk

Map Title:	8. Spinners Court
Site Area	0.2 Ha
Location	Witney
Date:	10:12:15
Scale:	1:750



WEST OXFORDSHIRE
DISTRICT COUNCIL

West Oxfordshire District Council
Elmfield
New Yatt Road
Witney
Oxfordshire
OX28 1PB
Tel: 01993 861000
www.westoxon.gov.uk

Map Title:	9. Compton Way
Site Area	0.1 Ha
Location	Witney
Date: 08:12:15	Scale: 1:750



© Crown copyright and database rights 2013 Ordnance Survey 100024316

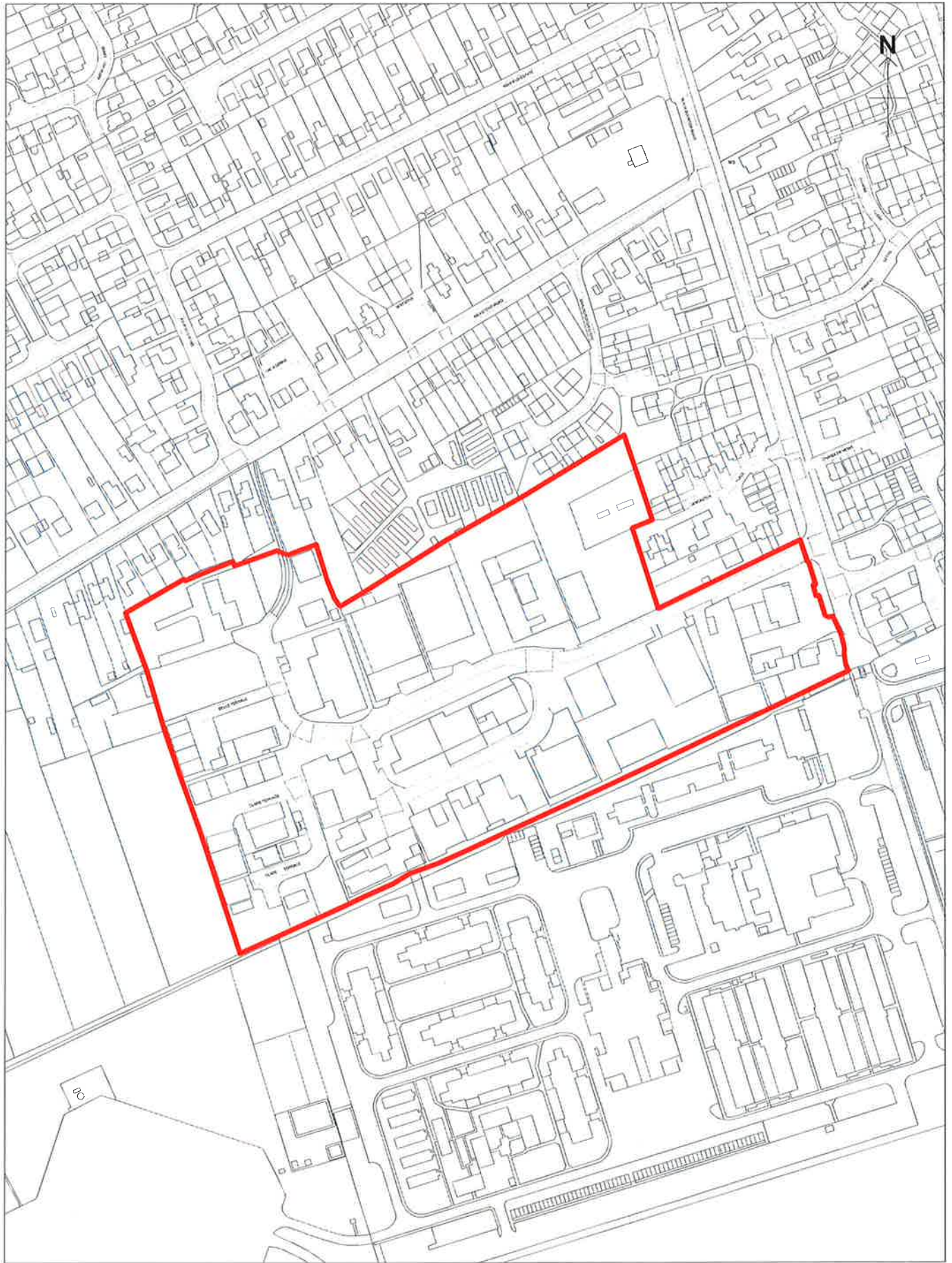


**WEST OXFORDSHIRE
DISTRICT COUNCIL**

West Oxfordshire District Council
Elmfield
New Yatt Road
Witney
Oxfordshire
OX26 1PB

Tel: 01993 861000
www.westoxon.gov.uk

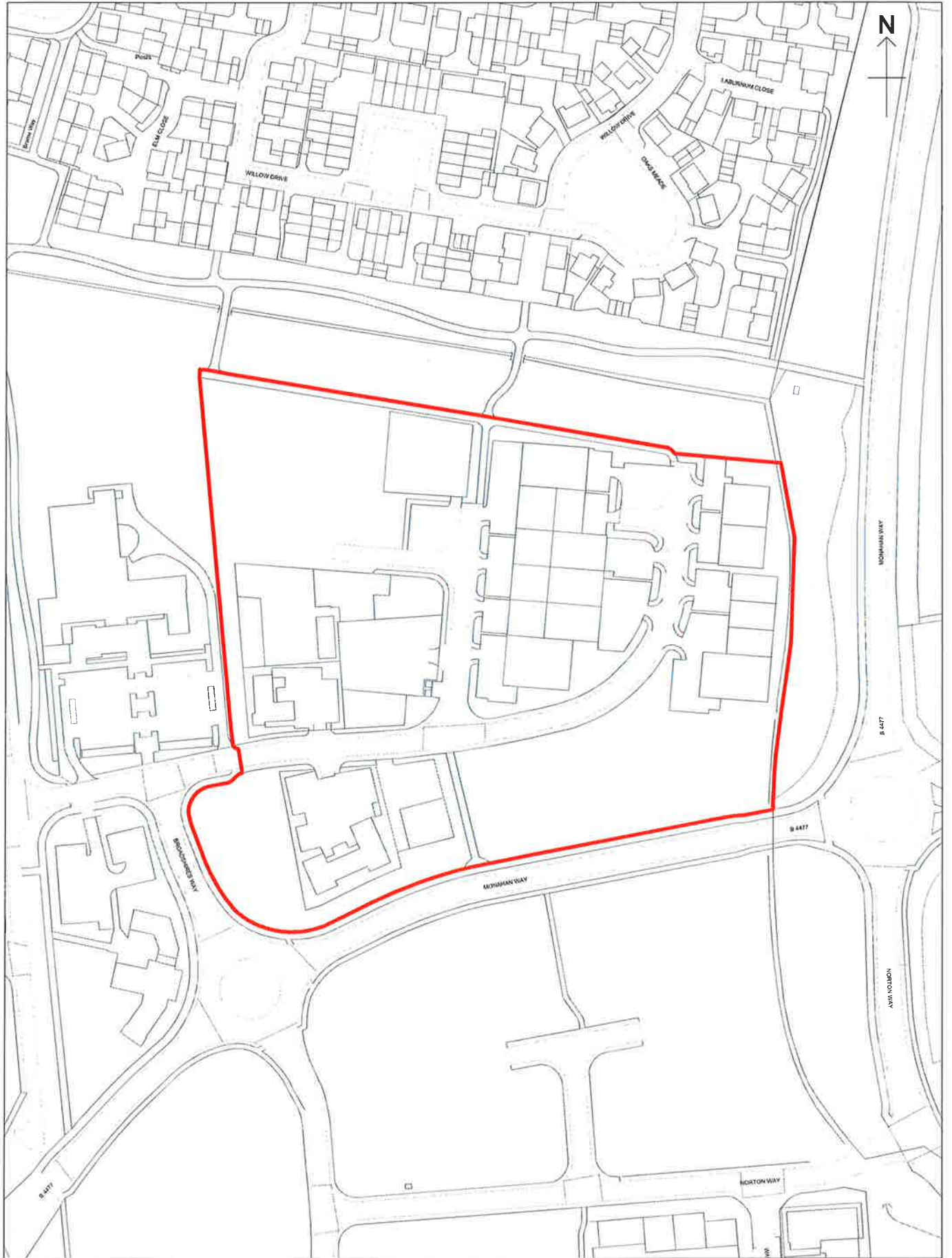
Map Title:	10. New Mill
Site Area	1.7 Ha
Location	Witney
Date: 10:12:15	Scale: 1:1500



WEST OXFORDSHIRE
DISTRICT COUNCIL

West Oxfordshire District Council
Elmfield
New Yatt Road
Witney
Oxfordshire
OX28 1PB
Tel: 01993 861000
www.westoxon.gov.uk

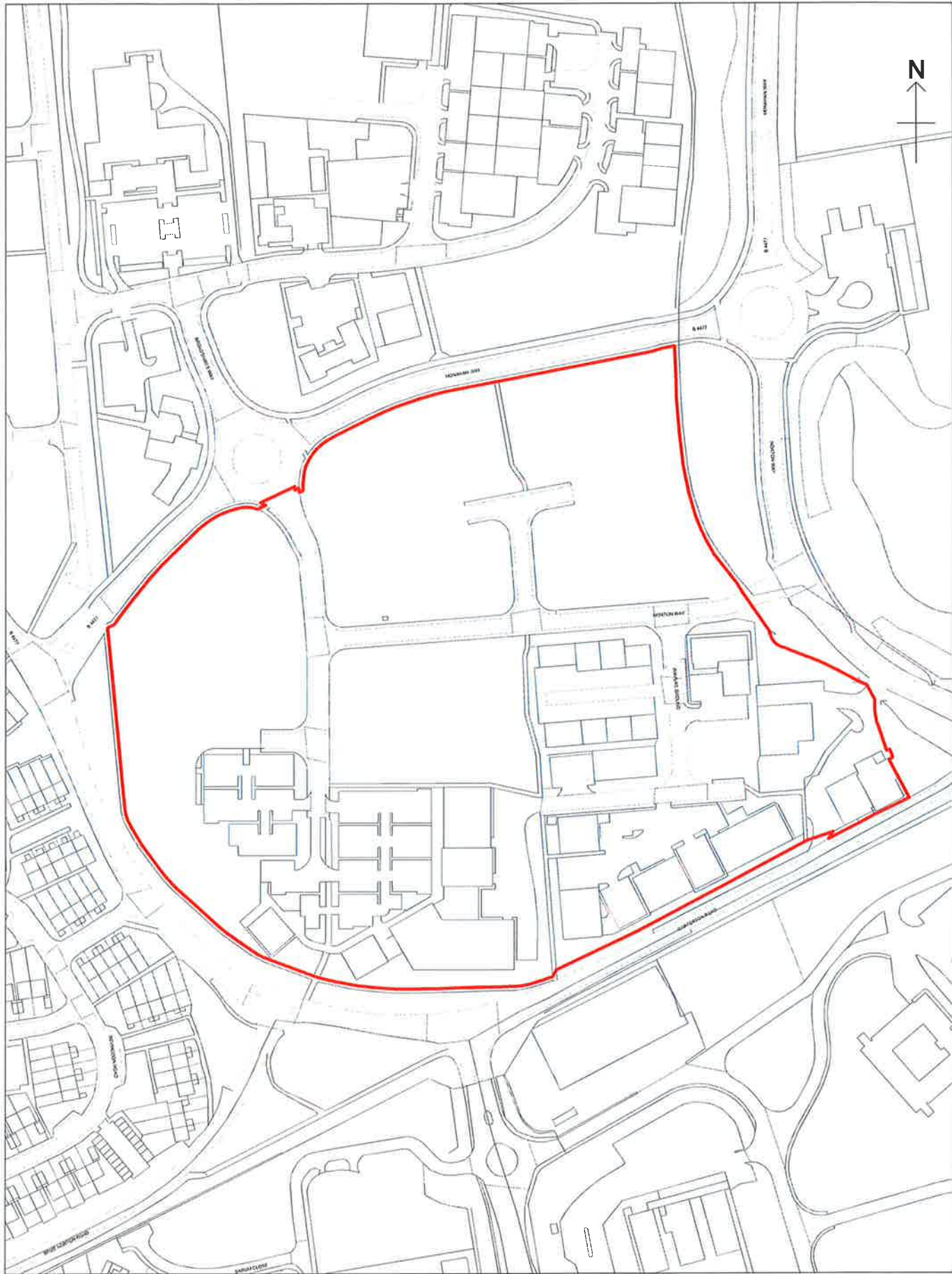
Map Title:	11. Carterton South Industrial Estate
Site Area	6.5 Ha
Location	Carterton
Date: 10:12:15	Scale: 1:3000



WEST OXFORDSHIRE
DISTRICT COUNCIL

West Oxfordshire District Council
Elmfield
New Yatt Road
Witney
Oxfordshire
OX28 1PB
Tel: 01993 861000
www.westoxon.gov.uk

Map Title:	12. Ventura Park
Site Area	4.0 Ha
Location	Carterton
Date:	10:12:15
	Scale: 1:2000



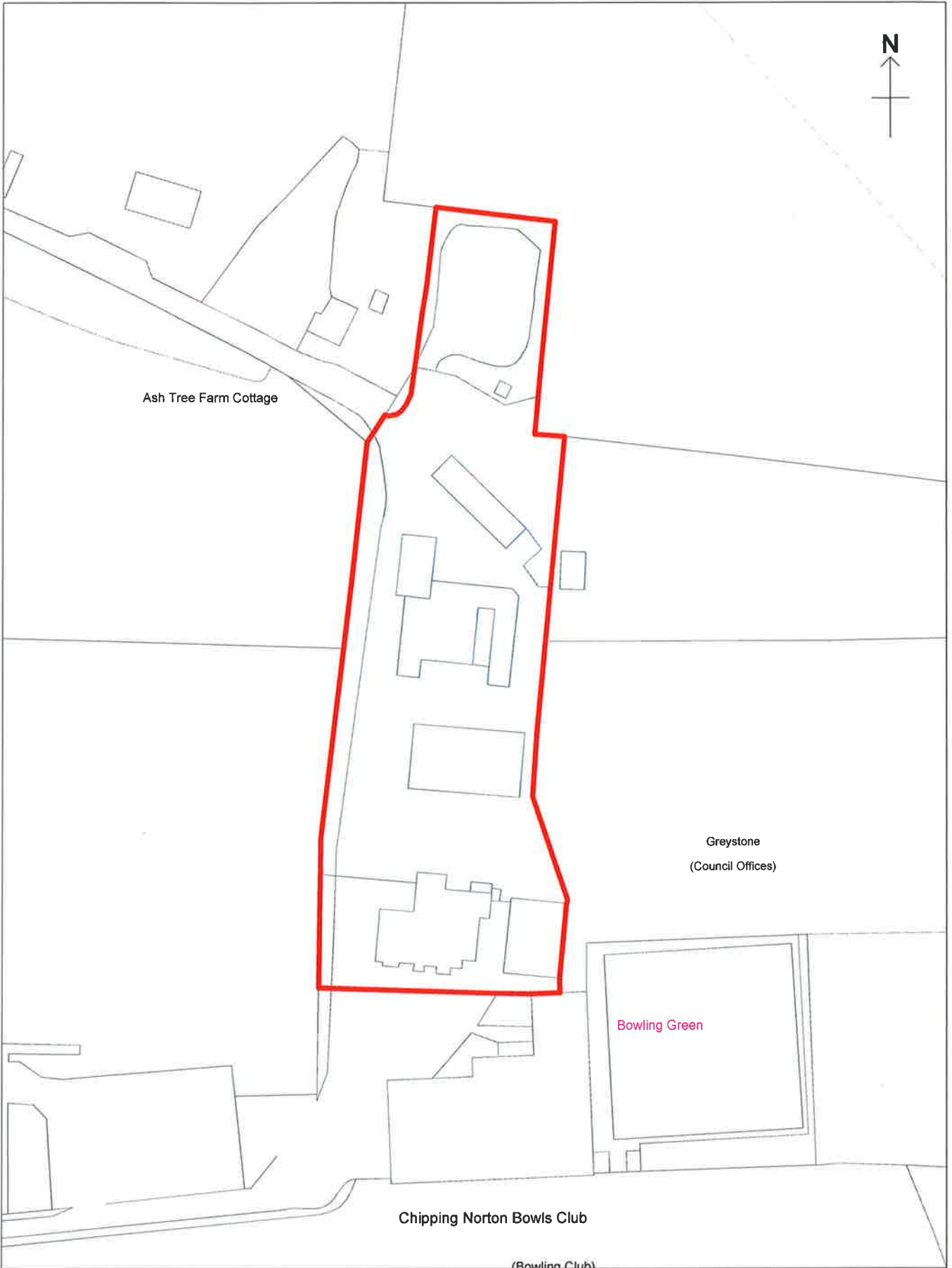
© Crown copyright and database rights 2013 Ordnance Survey 100024316



**WEST OXFORDSHIRE
DISTRICT COUNCIL**

West Oxfordshire District Council
 Elmfield
 New Yatt Road
 Witney
 Oxfordshire
 OX26 1PB
 Tel: 01993 861000
 www.westoxon.gov.uk

Map Title:	13. West Oxfordshire Business Park
Site Area	8.1 Ha
Location	Carterton
Date: 10:12:15	Scale: 1:2500



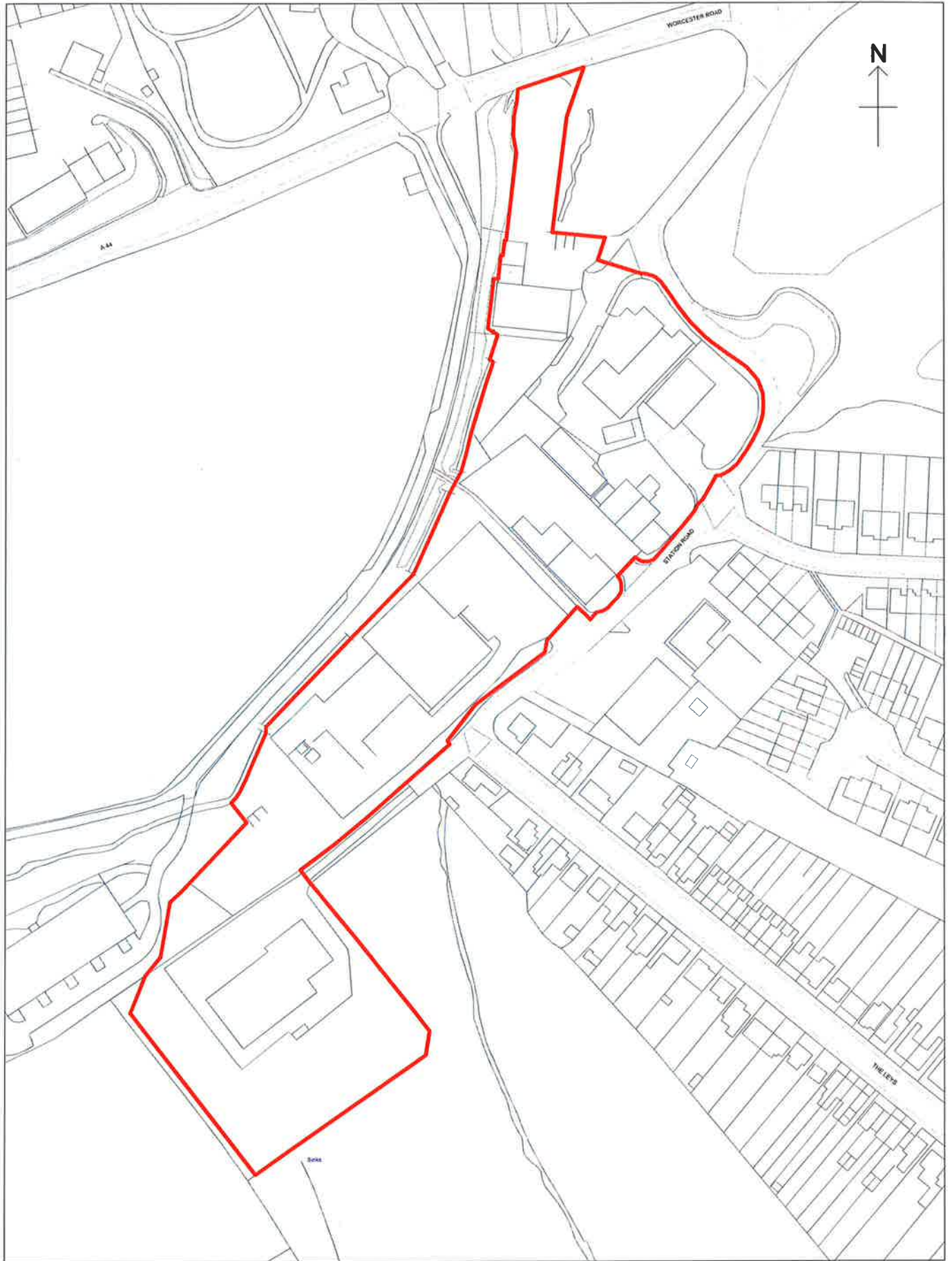
© Crown copyright and database rights 2013 Ordnance Survey 100024316



**WEST OXFORDSHIRE
DISTRICT COUNCIL**

West Oxfordshire District Council
Elmfield
New Yalt Road
Witney
Oxfordshire
OX28 1PB
Tel: 01993 861000
www.westoxon.gov.uk

Map Title:	14. Greystones
Site Area	0.6 Ha
Location	Chipping Norton
Date: 10:12:15	Scale: 1:1000



© Crown copyright and database rights 2013 Ordnance Survey 100024316



**WEST OXFORDSHIRE
DISTRICT COUNCIL**

West Oxfordshire District Council
 Elmfield
 New Yalt Road
 Witney
 Oxfordshire
 OX28 1PB
 Tel: 01993 861000
 www.westoxon.gov.uk

Map Title:	15. Station Road Industrial Estate
Site Area	3.0 Ha
Location	Chipping Norton
Date: 10:12:15	Scale: 1:2000



WEST OXFORDSHIRE
DISTRICT COUNCIL

West Oxfordshire District Council
Elmfield
New Yatt Road
Witney
Oxfordshire
OX28 1PB

Tel: 01993 861000
www.westoxon.gov.uk

Map Title:	16. Worcester Road / Primsdown Industrial Estate
Site Area	3.0 Ha
Location	Chipping Norton
Date:	10:12:15
	Scale: 1:2000



West Oxfordshire District Council
Elmfield
New Yatt Road
Witney
Oxfordshire
OX28 1PB
Tel: 01993 861000
www.westoxon.gov.uk

Map Title:	17. Elmsfield Industrial Estate
Site Area	1.0 Ha
Location	Chipping Norton
Date:	11:12:15
	Scale: 1:1500

© Crown copyright and database rights 2013 Ordnance Survey 100024316

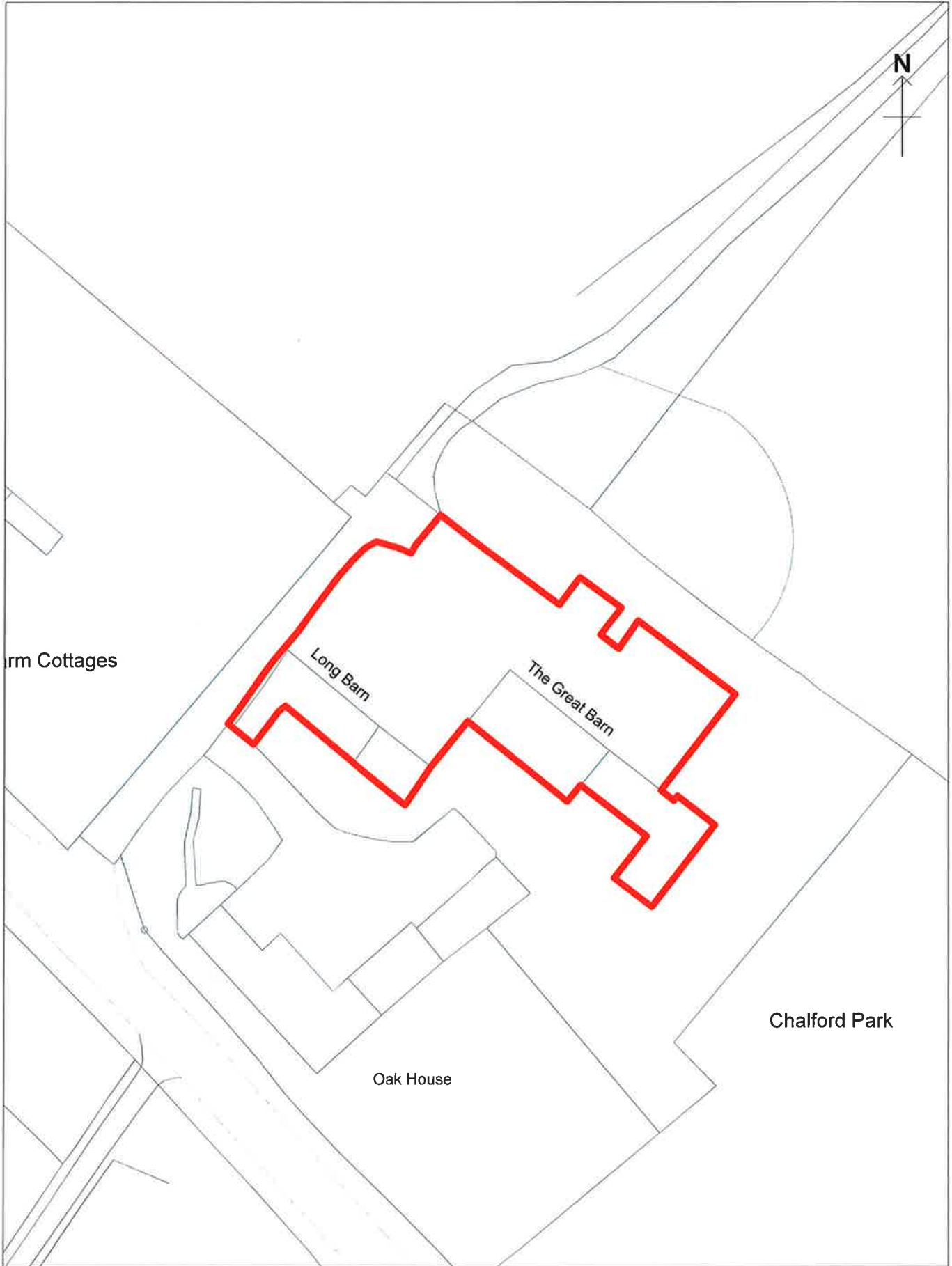


WEST OXFORDSHIRE
DISTRICT COUNCIL

West Oxfordshire District Council
Elmfield
New Yatt Road
Witney
Oxfordshire
OX28 1PB
Tel: 01993 861000
www.westoxon.gov.uk

Map Title:	18. Cromwell Business Park
Site Area	1.9 Ha
Location	Chipping Norton
Date:	10:12:15
	Scale: 1:1500

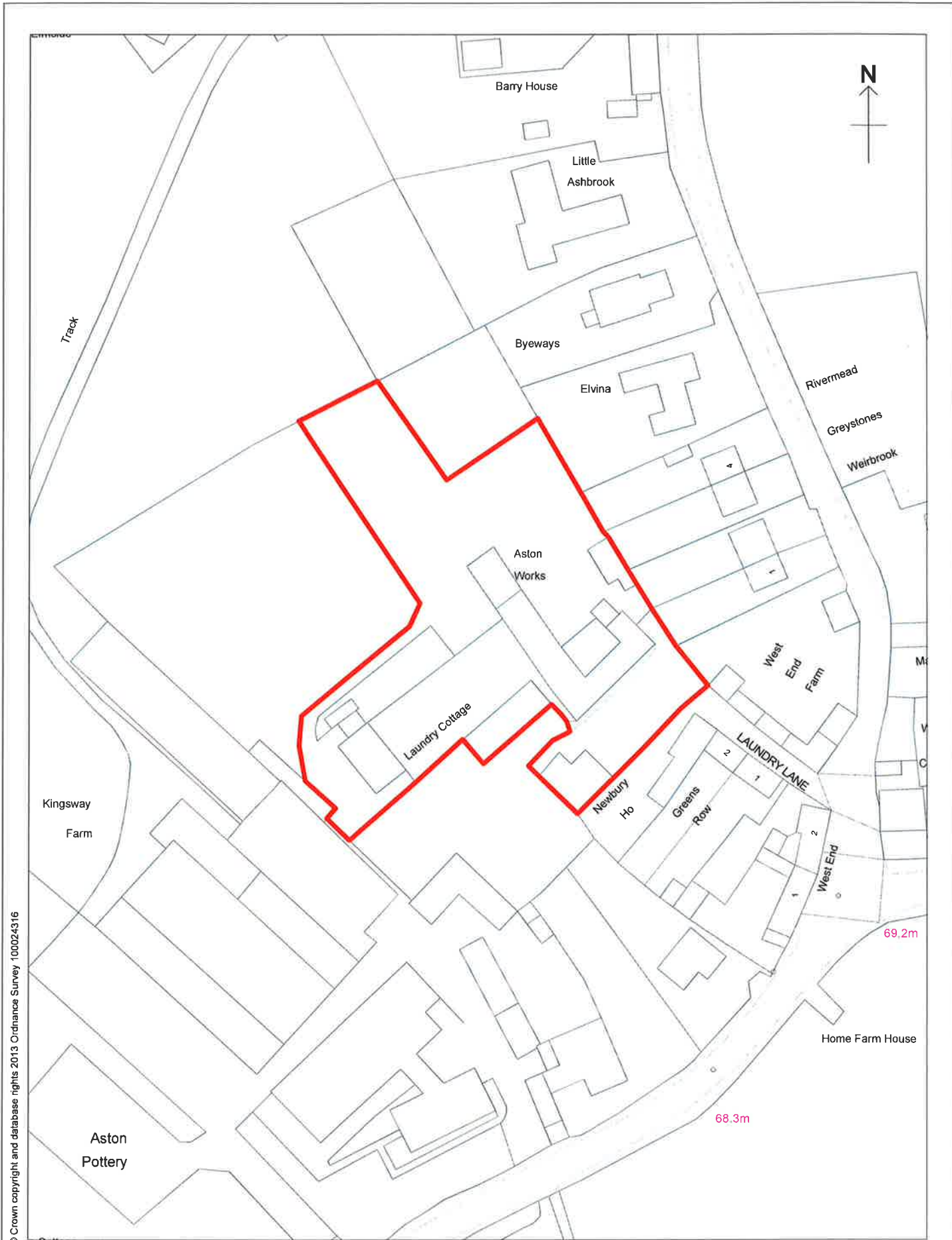
© Crown copyright and database rights 2013 Ordnance Survey 100024316



WEST OXFORDSHIRE
DISTRICT COUNCIL

West Oxfordshire District Council
Elmfield
New Yalt Road
Witney
Oxfordshire
OX28 1PB
Tel: 01993 861000
www.westoxon.gov.uk

Map Title:	19. Chalford Barns
Site Area	0.2 Ha
Location	Nr Chipping Norton
Date: 10:12:15	Scale: 1:750

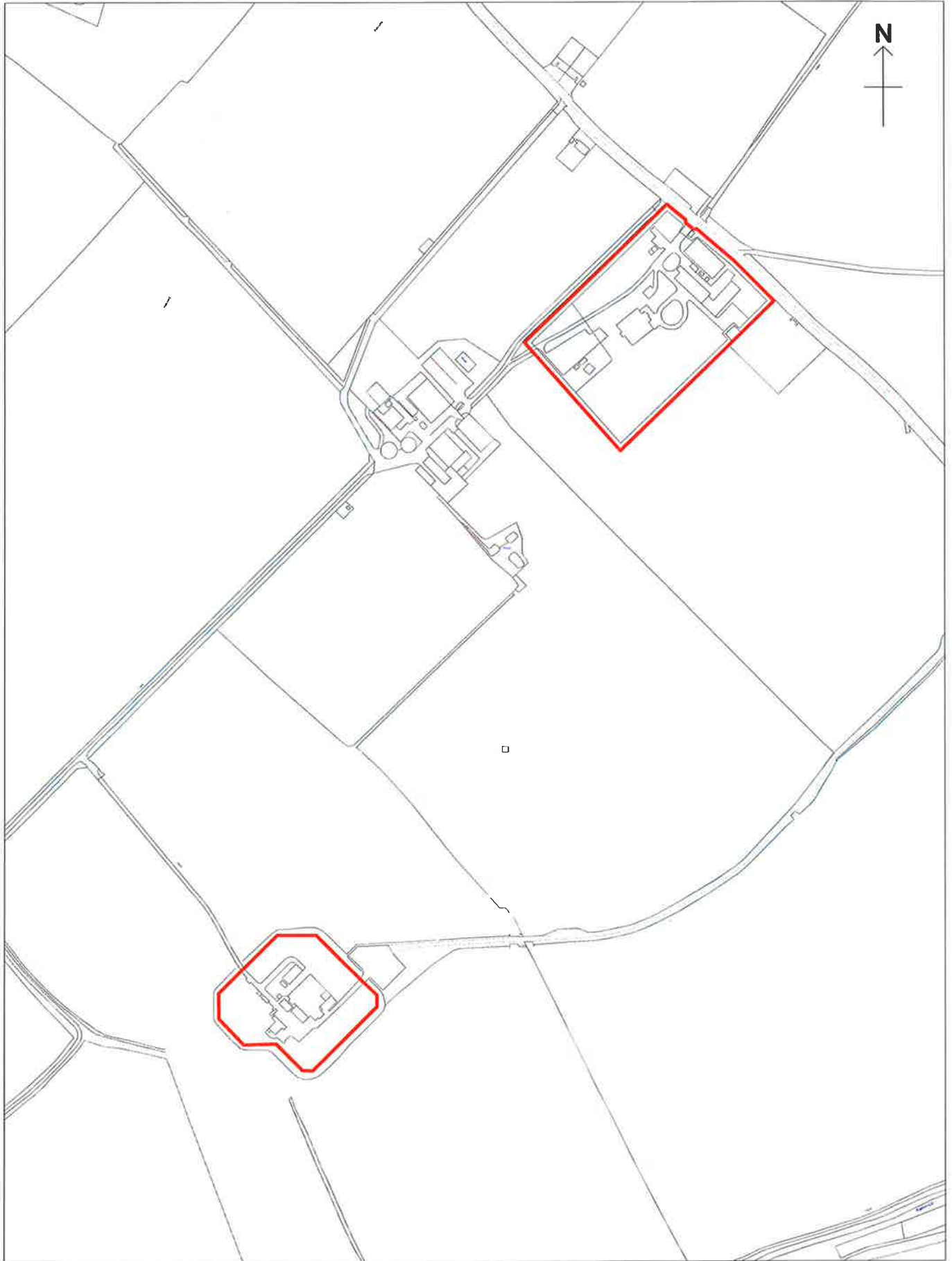


© Crown copyright and database rights 2013 Ordnance Survey 100024316



West Oxfordshire District Council
 Elmfield
 New Yatt Road
 Witney
 Oxfordshire
 OX28 1PB
 Tel: 01993 861000
 www.westoxon.gov.uk

Map Title:	20. Aston Works
Site Area	0.4 Ha
Location	Aston
Date:	11:12:15
	Scale: 1:1000

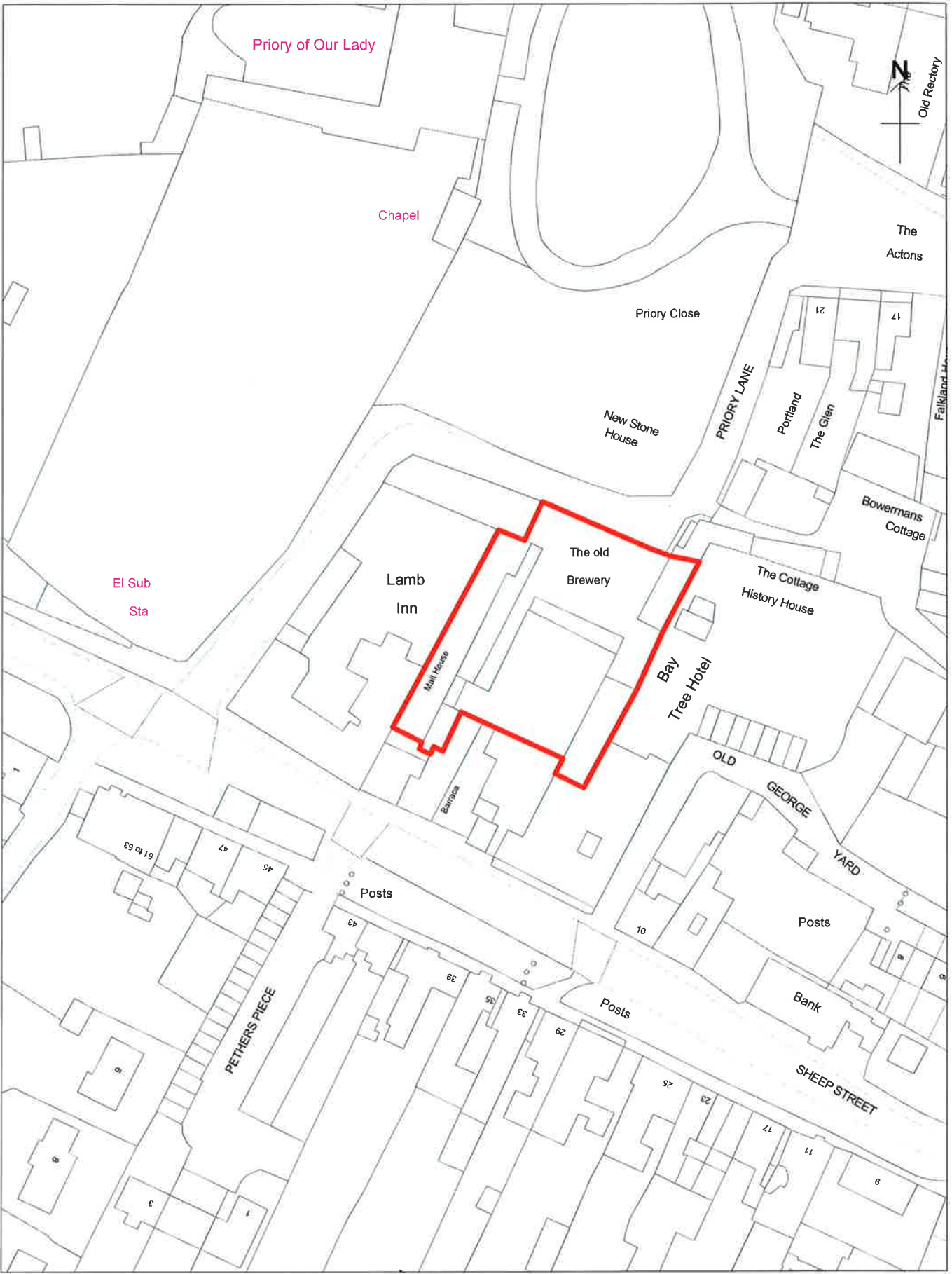


WEST OXFORDSHIRE
DISTRICT COUNCIL

West Oxfordshire District Council
Elmfield
New Yatt Road
Witney
Oxfordshire
OX28 1PB
Tel: 01993 861000
www.westoxon.gov.uk

Map Title:	21. Bampton Business Centre
Site Area	3.5 Ha
Location	Bampton
Date: 10:12:15	Scale: 1:4500

© Crown copyright and database rights 2013 Ordnance Survey 100024316




 West Oxfordshire District Council
 Elmfield
 New Yatt Road
 Witney
 Oxfordshire
 OX28 1PB
 Tel: 01993 861000
 www.westoxon.gov.uk

Map Title:	22. The Old Brewery
Site Area	0.2 Ha
Location	Burford
Date:	11:12:15
	Scale: 1:1000

BURFORD



© Crown copyright and database rights 2013 Ordnance Survey 100024316

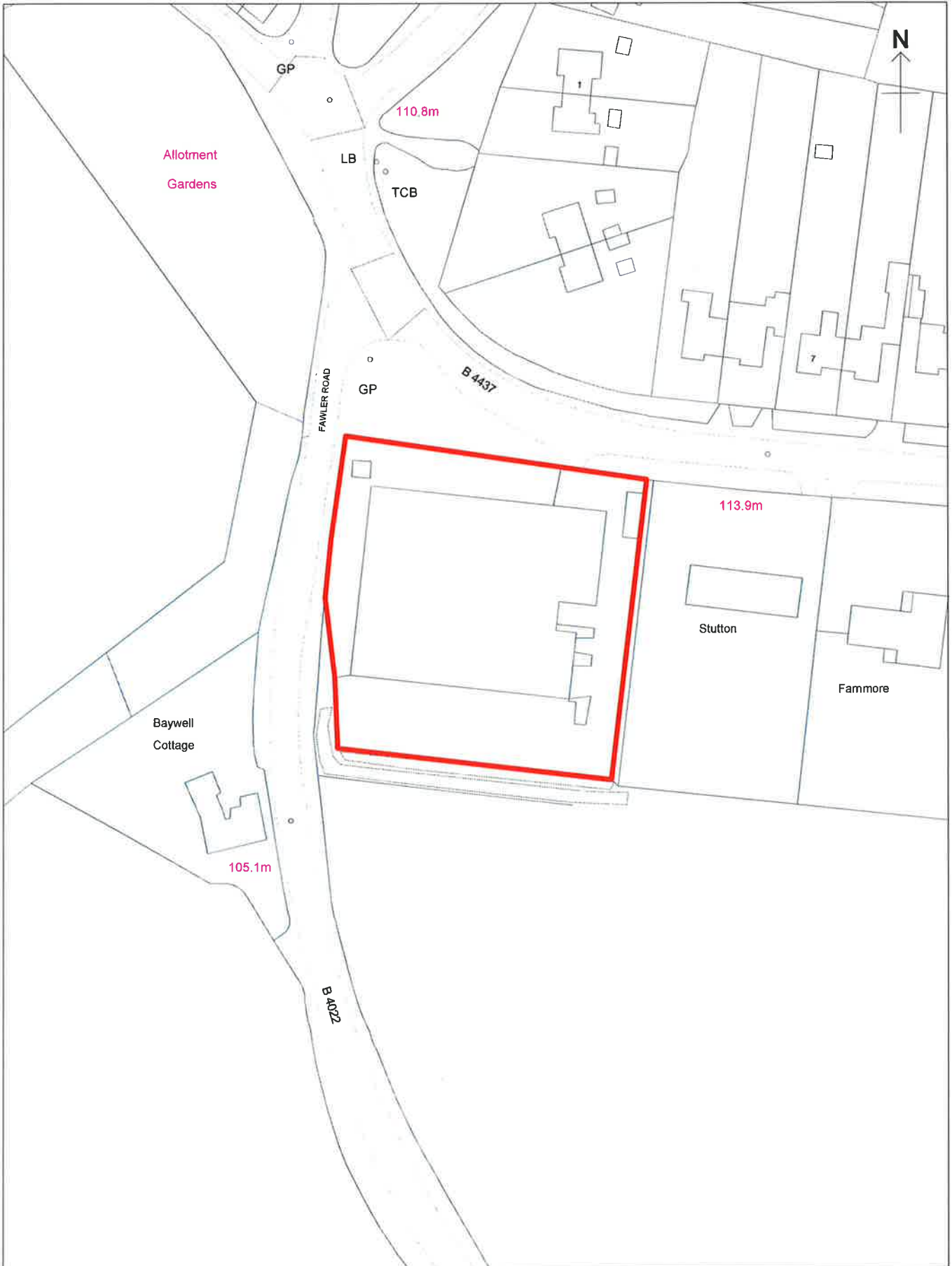


**WEST OXFORDSHIRE
DISTRICT COUNCIL**

West Oxfordshire District Council
 Elmfield
 New Yalt Road
 Witney
 Oxfordshire
 OX28 1PB
 Tel: 01993 861000
 www.westoxon.gov.uk

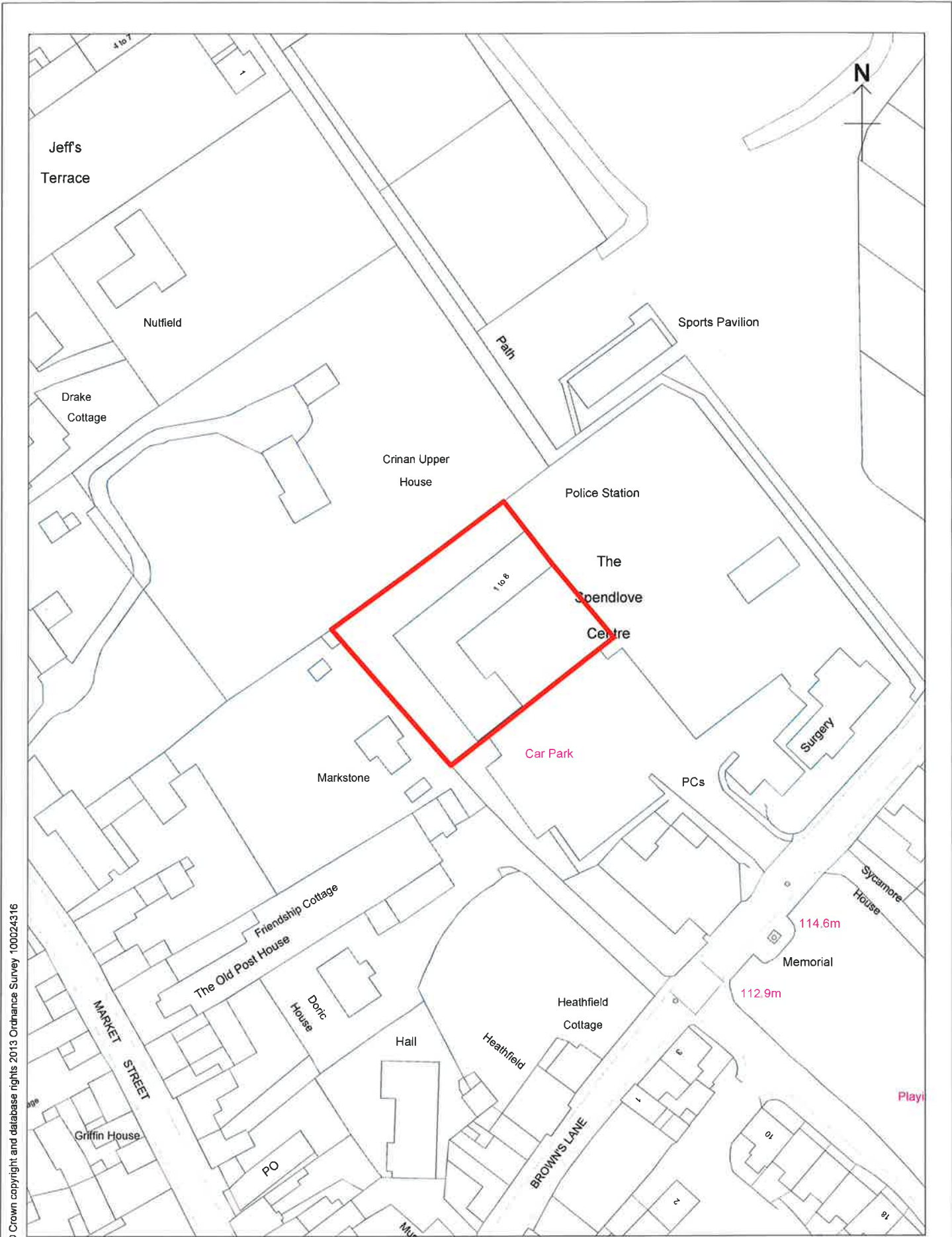
Map Title:	23. Tannery Yard
Site Area	0.2 Ha
Location	Burford
Date: 11:12:15	Scale: 1:1000

© Crown copyright and database rights 2013 Ordnance Survey 100024316




West Oxfordshire District Council
Elmfield
New Yatt Road
Witney
Oxfordshire
OX28 1PB
Tel: 01993 861000
www.westoxon.gov.uk

Map Title:	24. Factory Premises, Charlbury
Site Area	0.5 Ha
Location	Charlbury
Date:	11:12:15
	Scale: 1:1000



© Crown copyright and database rights 2013 Ordnance Survey 100024316



West Oxfordshire District Council
 Elmfield
 New Yatt Road
 Witney
 Oxfordshire
 OX28 1PB
 Tel: 01993 861000
 www.westoxon.gov.uk

Map Title:	25. Spendlove Centre
Site Area	0.2 Ha
Location	Charlbury
Date:	11:12:15
	Scale: 1:1000



© Crown copyright and database rights 2013 Ordnance Survey 100024316



WEST OXFORDSHIRE
DISTRICT COUNCIL

West Oxfordshire District Council
Elmfield
New Yatt Road
Witney
Oxfordshire
OX28 1PB
Tel: 01993 861000
www.westoxon.gov.uk

Map Title:	26. Mount Farm
Site Area	0.3 Ha
Location	Churchill
Date:	11:12:15
	Scale: 1:1000



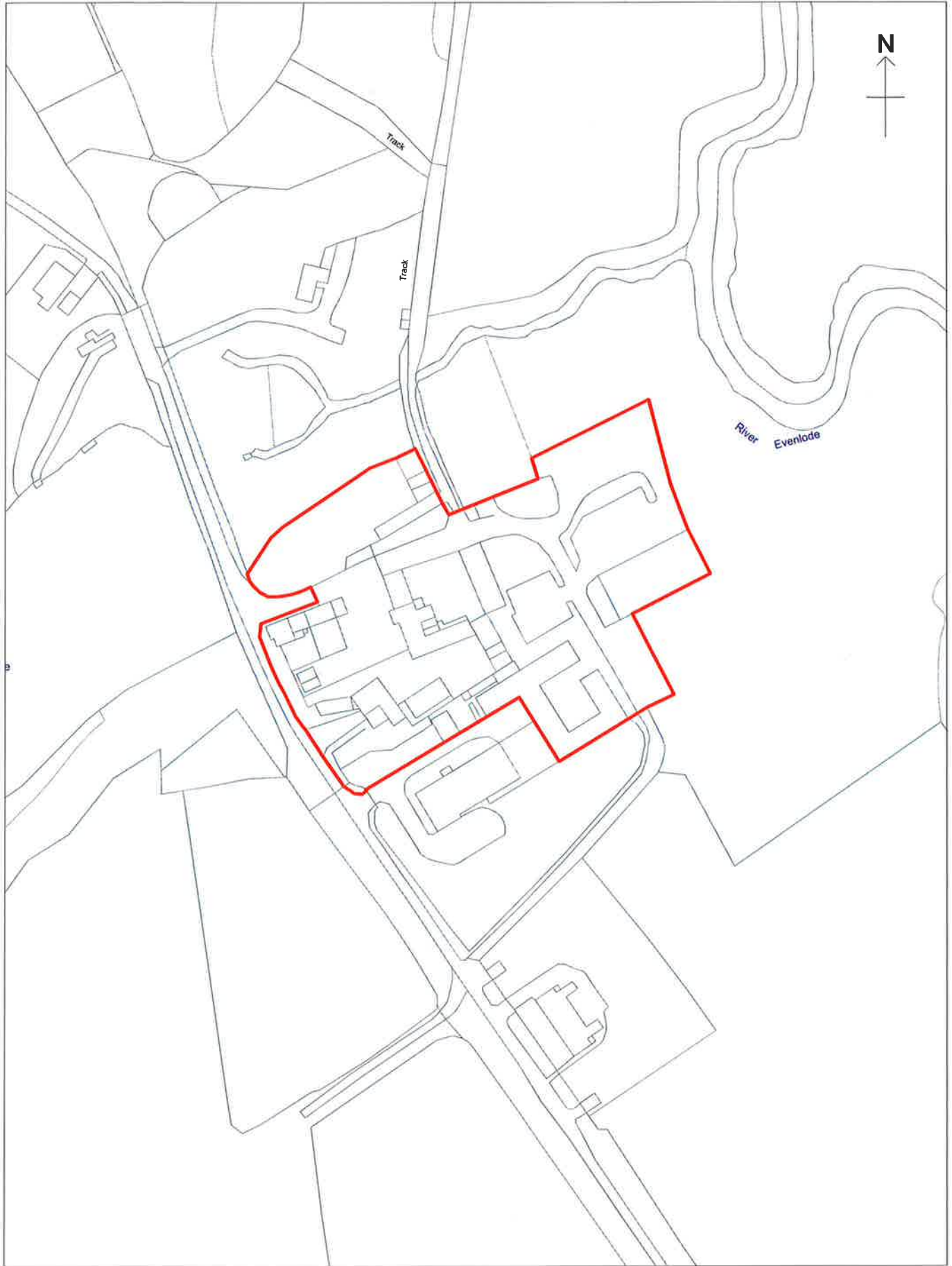
© Crown copyright and database rights 2013 Ordnance Survey 100024316



**WEST OXFORDSHIRE
DISTRICT COUNCIL**

West Oxfordshire District Council
Elmfield
New Yatt Road
Witney
Oxfordshire
OX28 1PB
Tel: 01993 661000
www.westoxon.gov.uk

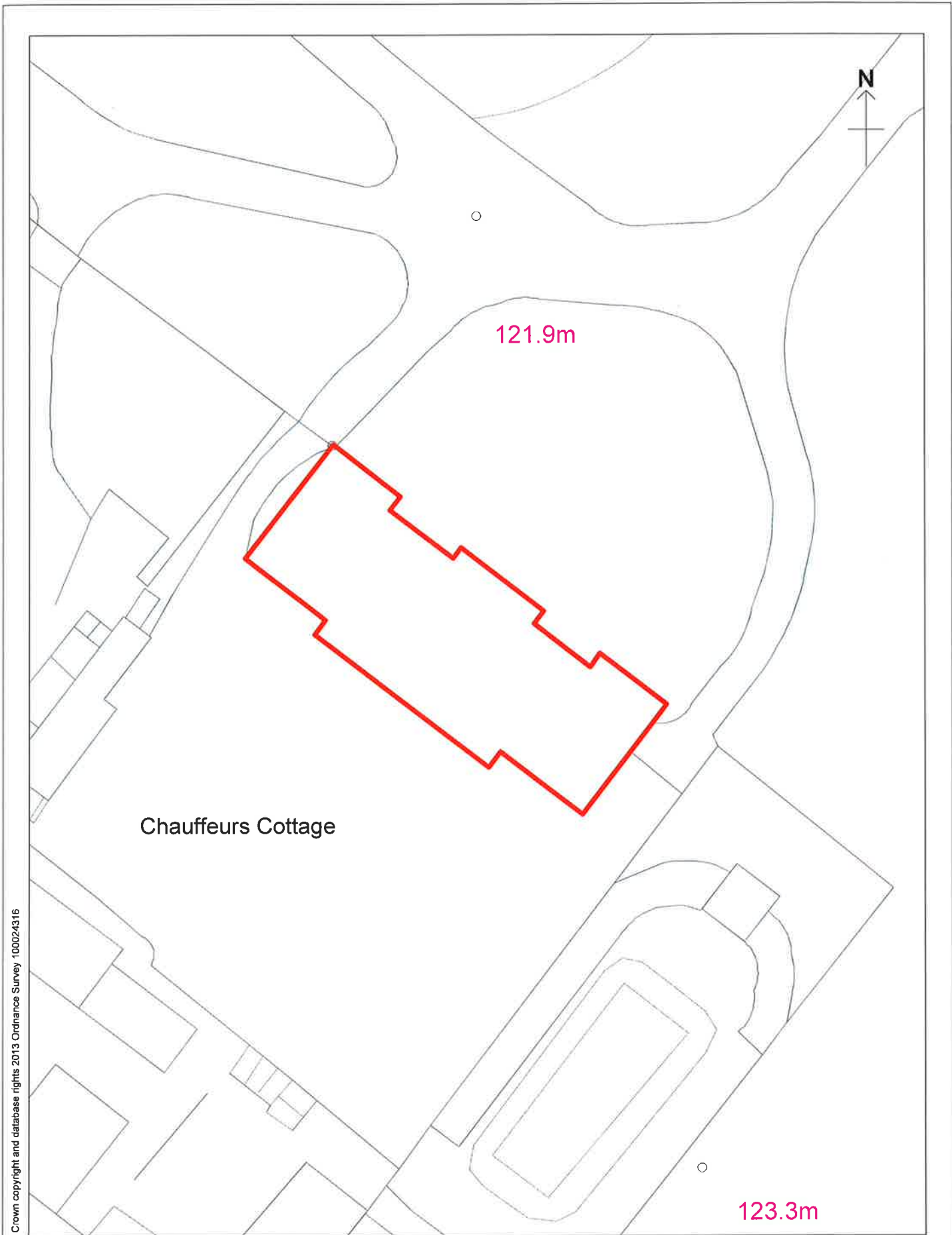
Map Title:	27. Blenheim Sawmill
Site Area	2.1 Ha
Location	Combe
Date: 11:12:15	Scale: 1:2000



WEST OXFORDSHIRE
DISTRICT COUNCIL

West Oxfordshire District Council
Elmfield
New Yatt Road
Witney
Oxfordshire
OX28 1PB
Tel: 01993 861000
www.westoxon.gov.uk

Map Title:	28. Southill Business Park
Site Area	0.9 Ha
Location	Cornbury Park
Date: 11:12:15	Scale: 1:1500



© Crown copyright and database rights 2013 Ordnance Survey 100024316



**WEST OXFORDSHIRE
DISTRICT COUNCIL**

West Oxfordshire District Council
 Elmfield
 New Yatt Road
 Witney
 Oxfordshire
 OX28 1PB
 Tel: 01993 861000
 www.westoxon.gov.uk

Map Title:	29. The Stable Block
Site Area	0.1 Ha
Location	Cornbury Park
Date:	11:12:15
	Scale: 1:500



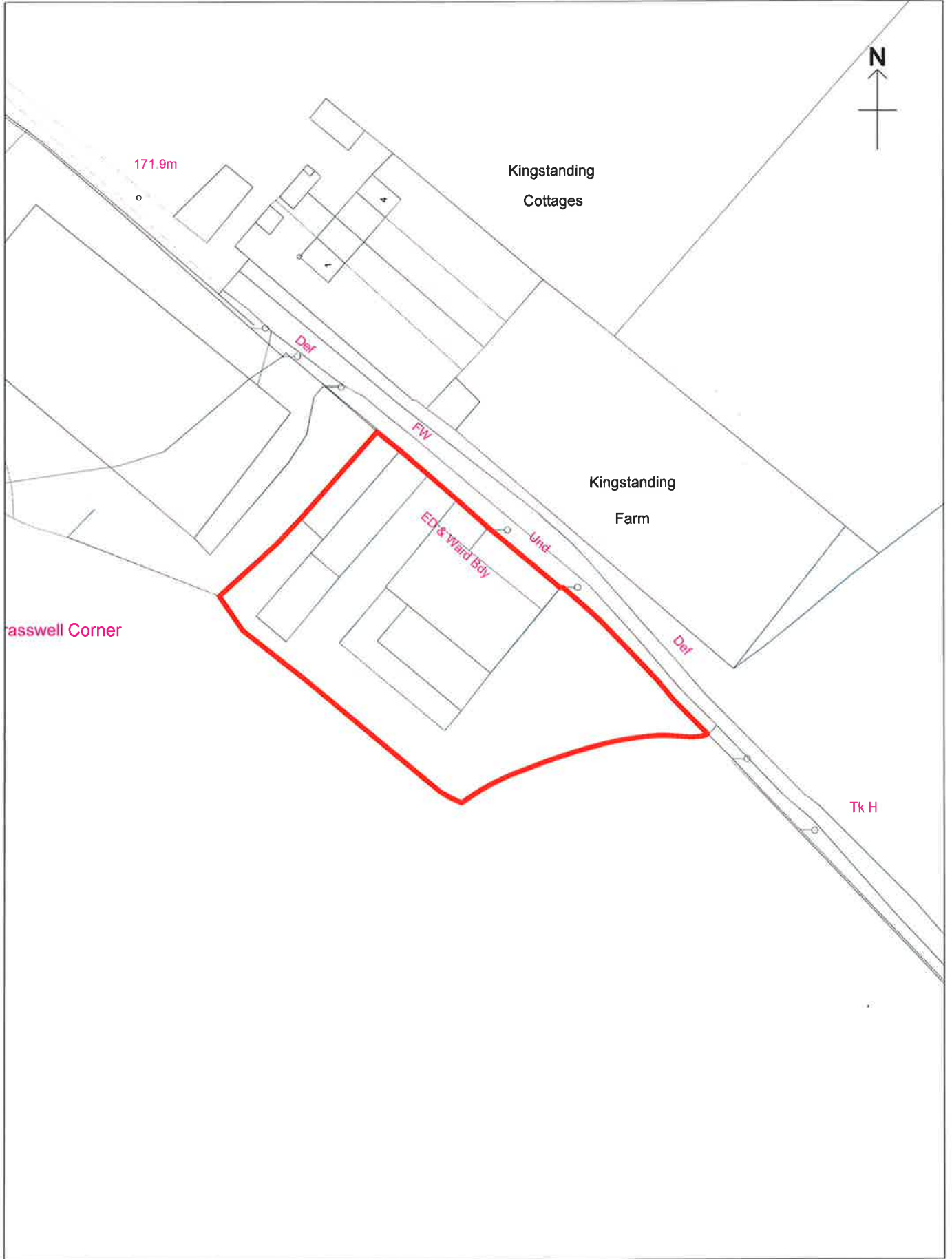
© Crown copyright and database rights 2013 Ordnance Survey 100024316



**WEST OXFORDSHIRE
DISTRICT COUNCIL**

West Oxfordshire District Council
Elmfield
New Yatt Road
Witney
Oxfordshire
OX26 1PB
Tel: 01993 861000
www.westoxon.gov.uk

Map Title:	30. Rangers Lodge
Site Area	0.03 Ha
Location	Cornbury Park
Date: 11:12:15	Scale: 1:500



© Crown copyright and database rights 2013 Ordnance Survey 100024316



**WEST OXFORDSHIRE
DISTRICT COUNCIL**

West Oxfordshire District Council
 Elmfield
 New Yatt Road
 Witney
 Oxfordshire
 OX28 1PB
 Tel: 01993 861000
 www.westoxon.gov.uk

Map Title:	31. Kingstanding Farm
Site Area	0.3 Ha
Location	Nr. Ascott-under-Wychwood
Date: 11:12:15	Scale: 1:1000



Manor Barns Business Park

CHARLBURY ROAD

11

MS

Finstock Manor

125.7m

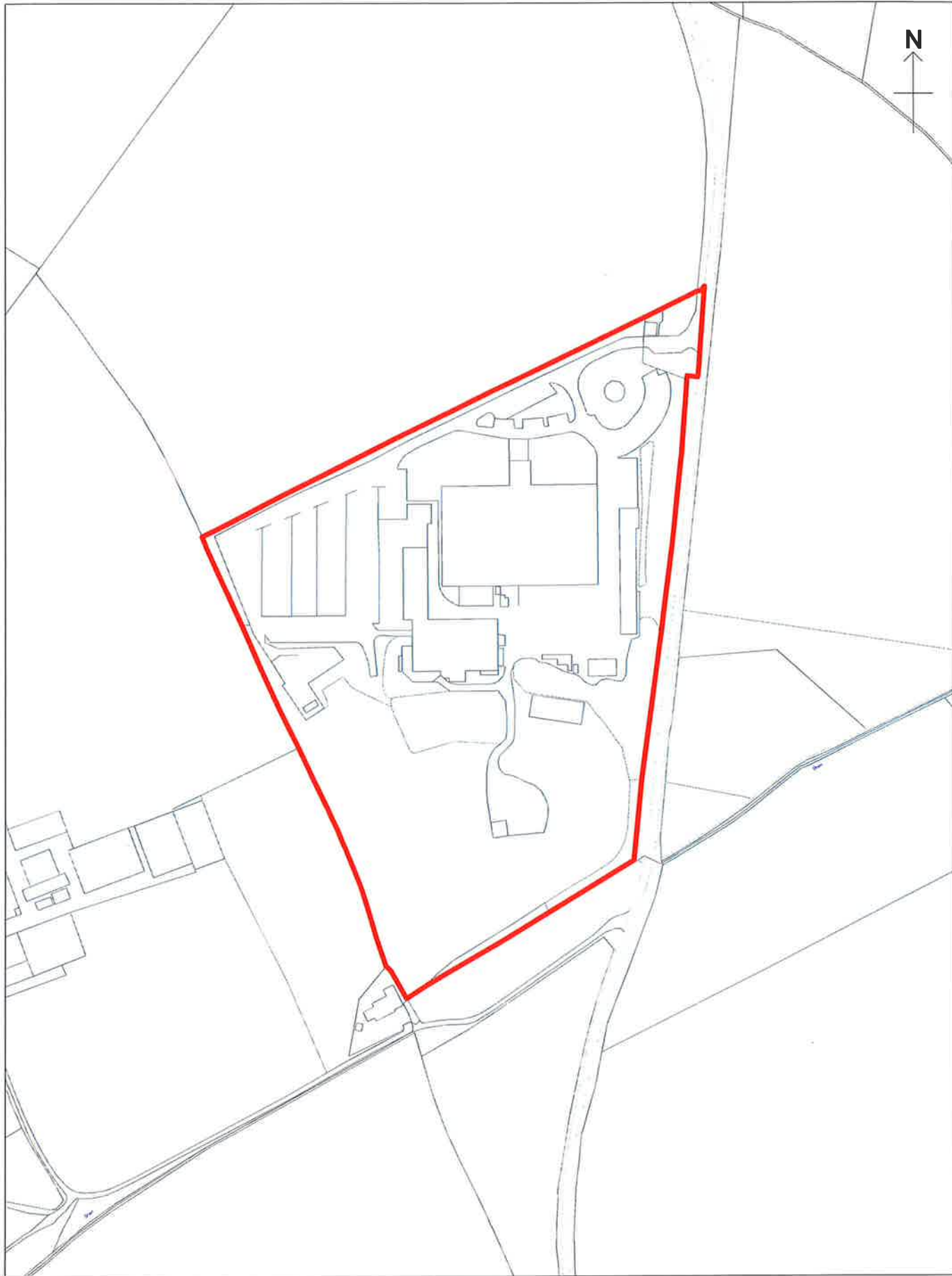
© Crown copyright and database rights 2013 Ordnance Survey 100024316



WEST OXFORDSHIRE
DISTRICT COUNCIL

West Oxfordshire District Council
Elmfield
New Yatt Road
Witney
Oxfordshire
OX28 1PB
Tel: 01993 861000
www.westoxon.gov.uk

Map Title:	32. Manor Barns Business Park
Site Area	0.6 Ha
Location	Finstock
Date:	11:12:15
Scale:	1:1000



WEST OXFORDSHIRE
DISTRICT COUNCIL

West Oxfordshire District Council
Elmfield
New Yatt Road
Witney
Oxfordshire
OX28 1PB
Tel: 01893 861000
www.westoxon.gov.uk

Map Title:	33. Whiteways Technical Centre
Site Area	6.9 Ha
Location	Nr Enstone
Date: 11:12:15	Scale: 1:3000



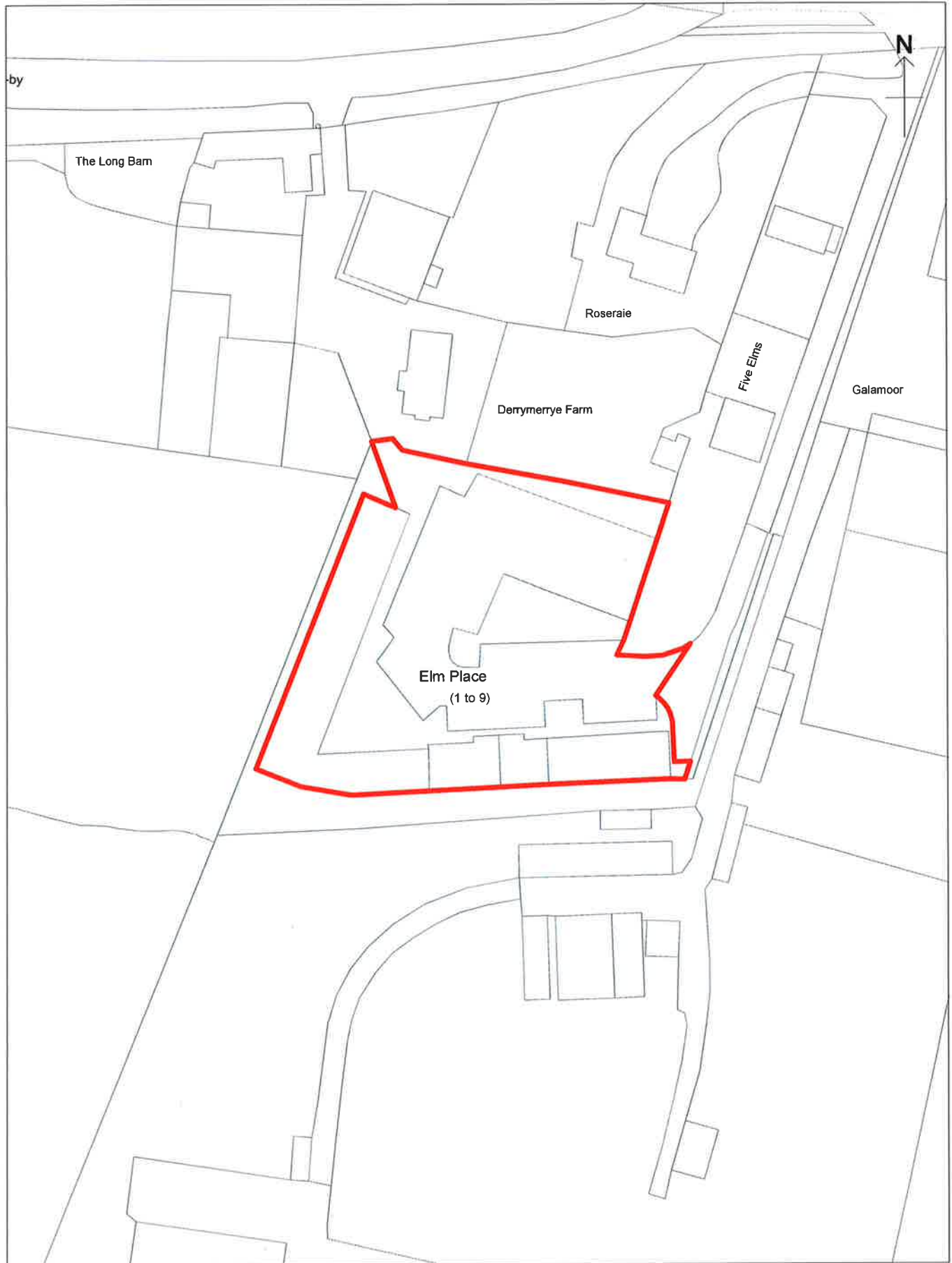
**WEST OXFORDSHIRE
DISTRICT COUNCIL**

West Oxfordshire District Council
Elmfield
New Yatt Road
Witney
Oxfordshire
OX28 1PB

Tel: 01993 861000
www.westoxon.gov.uk

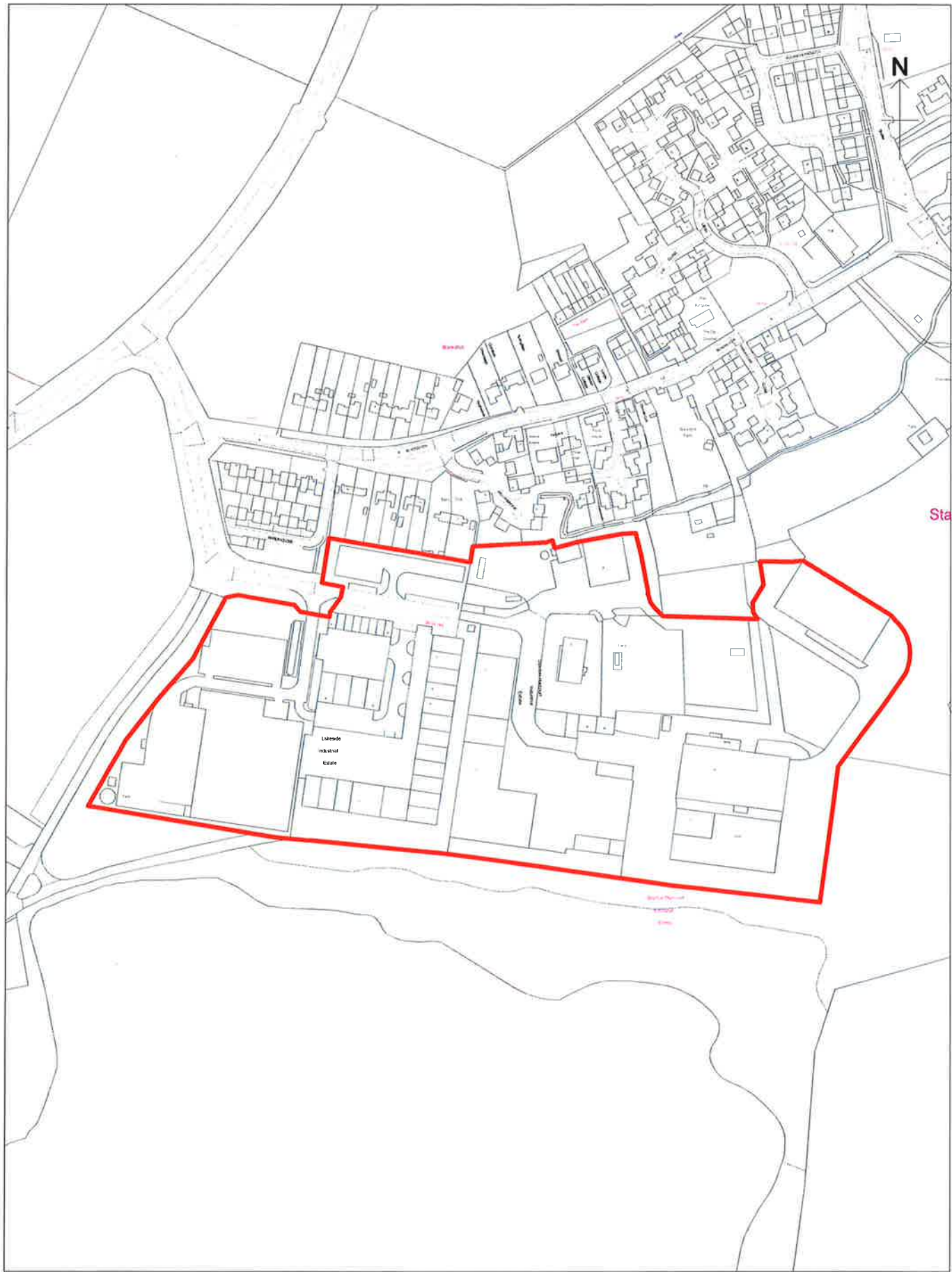
Map Title:	34. South Eynsham Business Parks
Site Area	13.5 Ha
Location	Eynsham
Date: 11:12:15	Scale: 1:3000

© Crown copyright and database rights 2013 Ordnance Survey 100024316



West Oxfordshire District Council
Elmfield
New Yatt Road
Wilney
Oxfordshire
OX28 1PB
Tel: 01993 861000
www.westoxon.gov.uk

Map Title:	35. Elm Place
Site Area	0.4 Ha
Location	Eynsham
Date:	11:12:15
	Scale: 1:1000



WEST OXFORDSHIRE
DISTRICT COUNCIL

West Oxfordshire District Council
Elmfield
New Yatt Road
Witney
Oxfordshire
OX28 1PB
Tel: 01993 861000
www.westoxon.gov.uk

Map Title:	36. Stanton Harcourt Industrial Estate
Site Area	9.7 Ha
Location	Stanton Harcourt
Date: 11:12:15	Scale: 1:3500

© Crown copyright and database rights 2013 Ordnance Survey 100024316



WEST OXFORDSHIRE
DISTRICT COUNCIL

West Oxfordshire District Council
Elmfield
New Yatt Road
Witney
Oxfordshire
OX28 1PB
Tel: 01993 861000
www.westoxon.gov.uk

Map Title:	37. Langston Priory Workshops
Site Area	0.5 Ha
Location	Kingham
Date:	11:12:15
Scale:	1:1000



© Crown copyright and database rights 2013 Ordnance Survey 100024316



**WEST OXFORDSHIRE
DISTRICT COUNCIL**

West Oxfordshire District Council
Elmfield
New Yatt Road
Witney
Oxfordshire
OX28 1PB

Tel: 01993 861000
www.wesloxon.gov.uk

Map Title:	38. Threshers Yard
Site Area	0.5 Ha
Location	Kingham
Date:	11:12:15
	Scale: 1:1000

© Crown copyright and database rights 2013 Ordnance Survey 100024916



**WEST OXFORDSHIRE
DISTRICT COUNCIL**

West Oxfordshire District Council
Elmfield
New Yatt Road
Witney
Oxfordshire
OX28 1PB
Tel: 01993 861000
www.westoxon.gov.uk

Map Title:	39. Leafield Technical Centre
Site Area	4.6 Ha
Location	Leafield
Date: 11:12:15	Scale: 1:2500



© Crown copyright and database rights 2013 Ordnance Survey 100024316



**WEST OXFORDSHIRE
DISTRICT COUNCIL**

West Oxfordshire District Council
 Elmfield
 New Yatt Road
 Witney
 Oxfordshire
 OX28 1PB
 Tel: 01993 861000
 www.westoxon.gov.uk

Map Title:	40. Hanborough Business Parks
Site Area	9.3 Ha
Location	Long Hanborough
Date: 11:12:15	Scale: 1:3000



© Crown copyright and database rights 2013 Ordnance Survey 100024316



**WEST OXFORDSHIRE
DISTRICT COUNCIL**

West Oxfordshire District Council
 Elmfield
 New Yatt Road
 Witney
 Oxfordshire
 OX28 1PB
 Tel: 01993 861000
 www.westoxon.gov.uk

Map Title:	41. Groves Business Centre
Site Area	1.4 Ha
Location	Milton-under-Wychwood
Date: 11:12:15	Scale: 1:1500

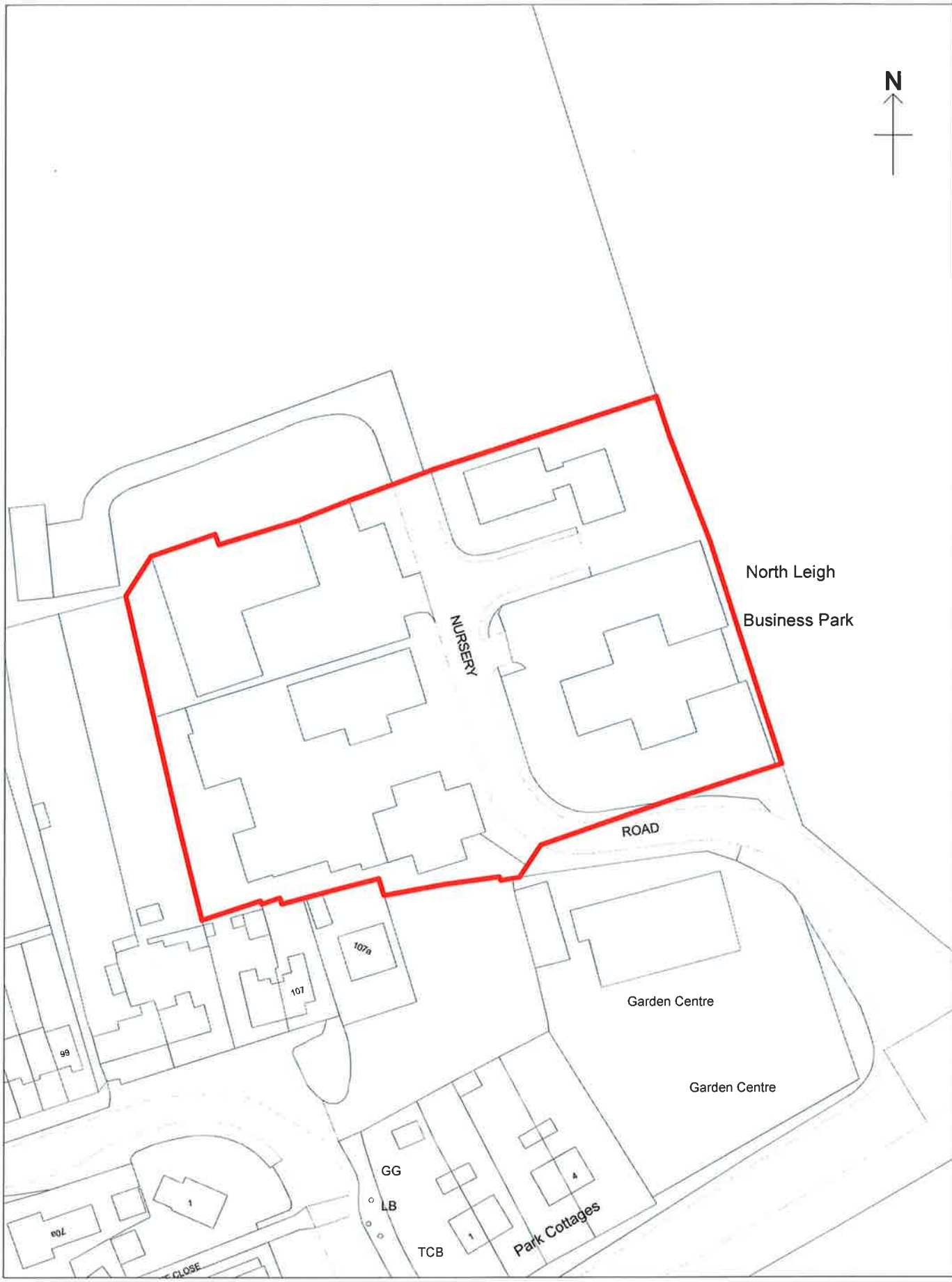


© Crown copyright and database rights 2013 Ordnance Survey 100024316



West Oxfordshire District Council
Elmfield
New Yatt Road
Winey
Oxfordshire
OX28 1PB
Tel: 01993 861000
www.westoxon.gov.uk

Map Title:	42. New Yatt Business Centre
Site Area	0.9 Ha
Location	New Yatt
Date:	11:12:15
	Scale: 1:1000



© Crown copyright and database rights 2013 Ordnance Survey 100024316



WEST OXFORDSHIRE
DISTRICT COUNCIL

West Oxfordshire District Council
Elmfield
New Yatt Road
Witney
Oxfordshire
OX28 1PB

Tel: 01993 861000
www.westoxon.gov.uk

Map Title:	43. North Leigh Business Park
Site Area	0.9 Ha
Location	North Leigh
Date:	11:12:15 Scale: 1:1000



© Crown copyright and database rights 2013 Ordnance Survey 100024316



West Oxfordshire District Council
 Elmfield
 New Yatt Road
 Witney
 Oxfordshire
 OX28 1PB
 Tel: 01993 861000
 www.westoxon.gov.uk

Map Title:	44. Bell Lane Cassington
Site Area	0.8 Ha
Location	Cassington
Date:	11:12:15
	Scale: 1:750

© Crown copyright and database rights 2013 Ordnance Survey 100024316



Map Title:	45. Gate Farm
Site Area	0.3 Ha
Location	Over Kiddington
Date:	11:12:15
Scale:	1:1000



Convent Cottage

123.6m

Holly
Hc

124.7m

The Stables

Radford Farm

© Crown copyright and database rights 2013 Ordnance Survey 100024316



WEST OXFORDSHIRE
DISTRICT COUNCIL

West Oxfordshire District Council
Elmfield
New Yatt Road
Witney
Oxfordshire
OX28 1PB
Tel: 01993 861000
www.westoxon.gov.uk

Map Title:	46. Radford Farm
Site Area	0.2 Ha
Location	Radford
Date:	11:12:15
Scale:	1:750

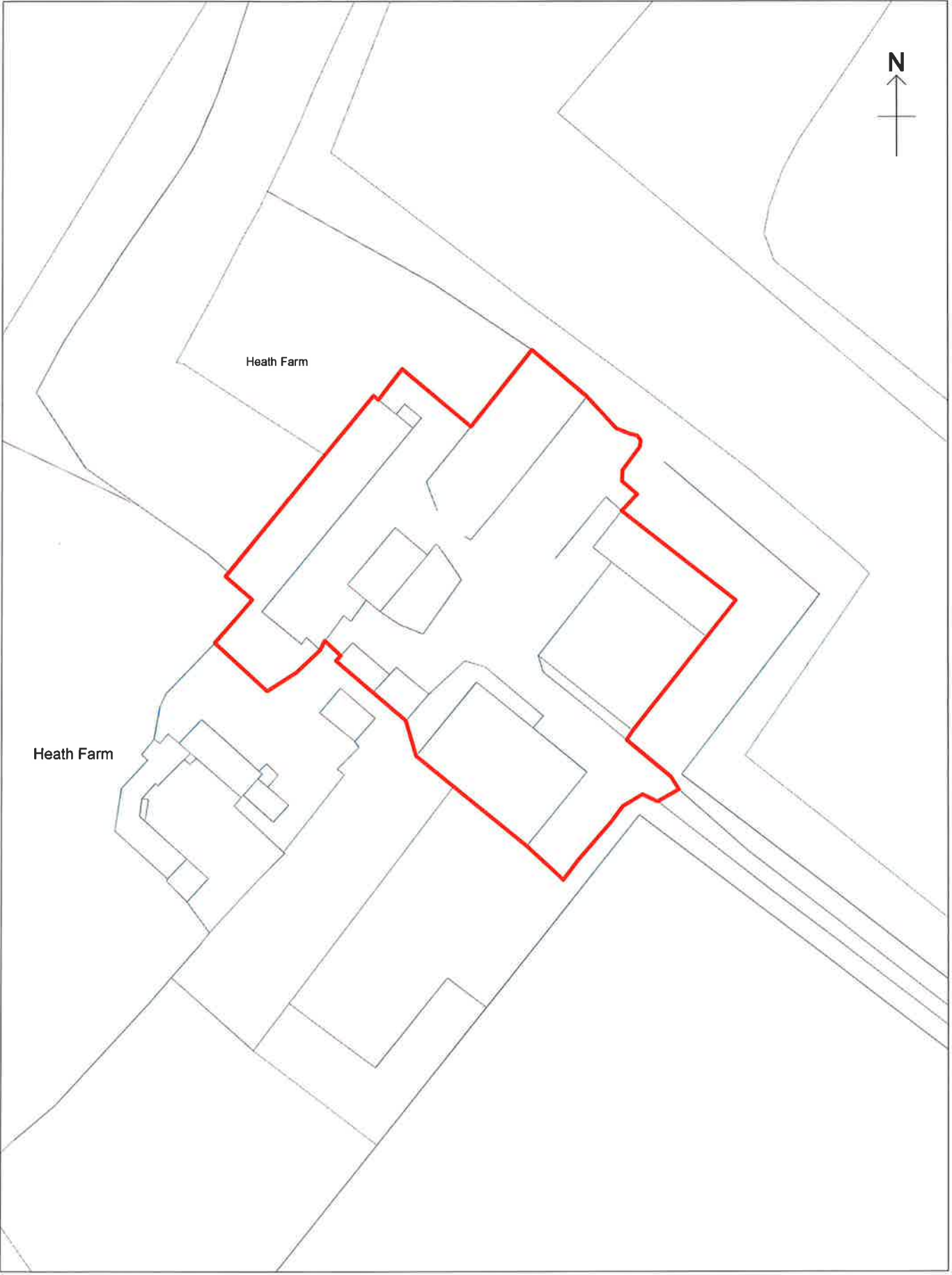


© Crown copyright and database rights 2013 Ordnance Survey 100024316



West Oxfordshire District Council
 Elmfield
 New Yatt Road
 Witney
 Oxfordshire
 OX28 1PB
 Tel: 01993 861000
 www.westoxon.gov.uk

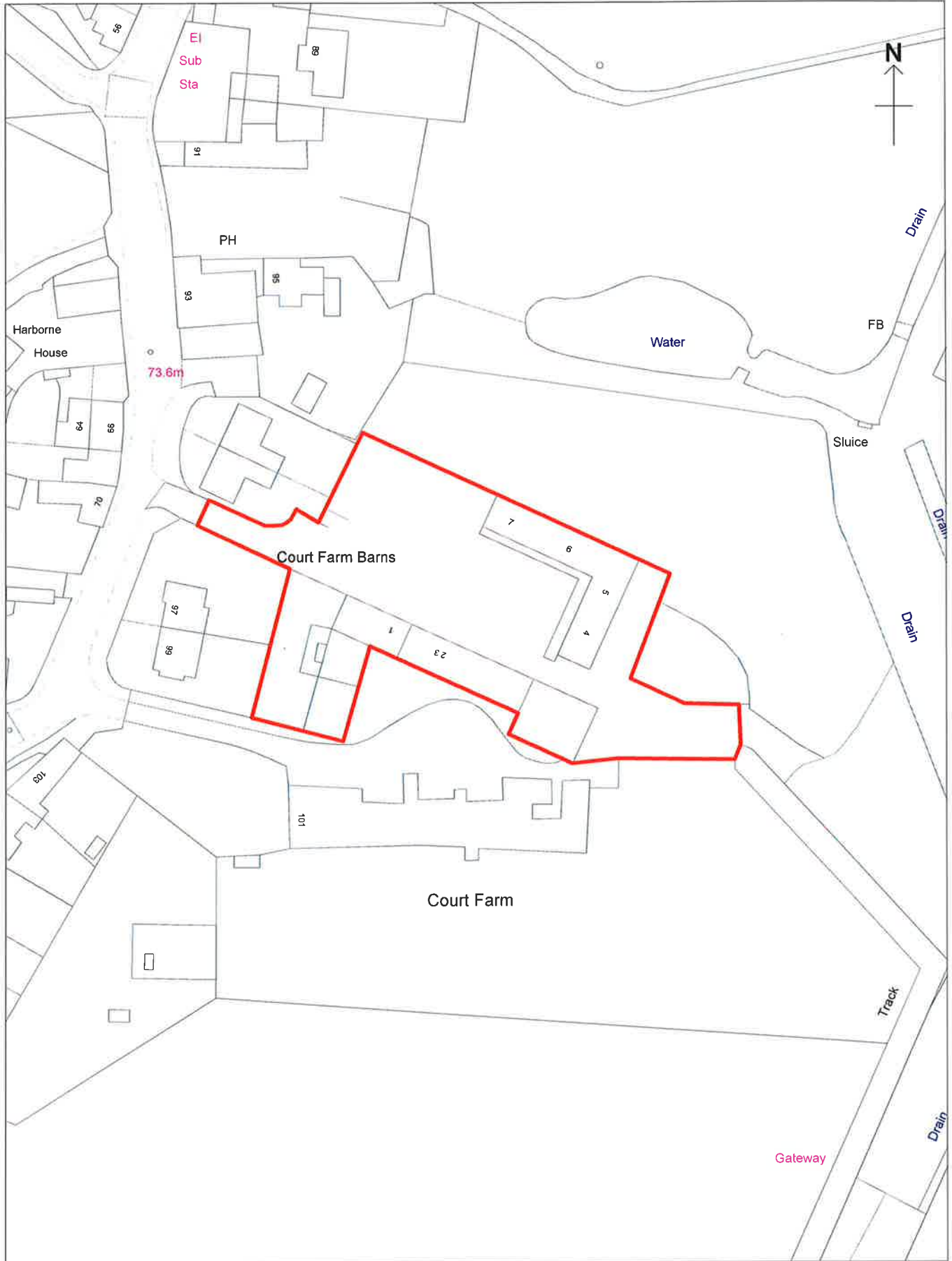
Map Title:	47. Wychwood Business Park
Site Area	0.2 Ha
Location	Shipton-under-Wychwood
Date:	11:12:15
	Scale: 1:1000



© Crown copyright and database rights 2013 Ordnance Survey 100024316


WEST OXFORDSHIRE
DISTRICT COUNCIL
West Oxfordshire District Council
Elmfield
New Yatt Road
Wilney
Oxfordshire
OX28 1PB
Tel: 01993 861000
www.westoxon.gov.uk

Map Title:	48. Heath Farm
Site Area	0.6 Ha
Location	Swerford
Date:	11:12:15
	Scale: 1:1000



© Crown copyright and database rights 2013 Ordnance Survey 100024316



WEST OXFORDSHIRE
DISTRICT COUNCIL

West Oxfordshire District Council
Elmfield
New Yatt Road
Witney
Oxfordshire
OX28 1PB

Tel: 01993 861000
www.westoxon.gov.uk

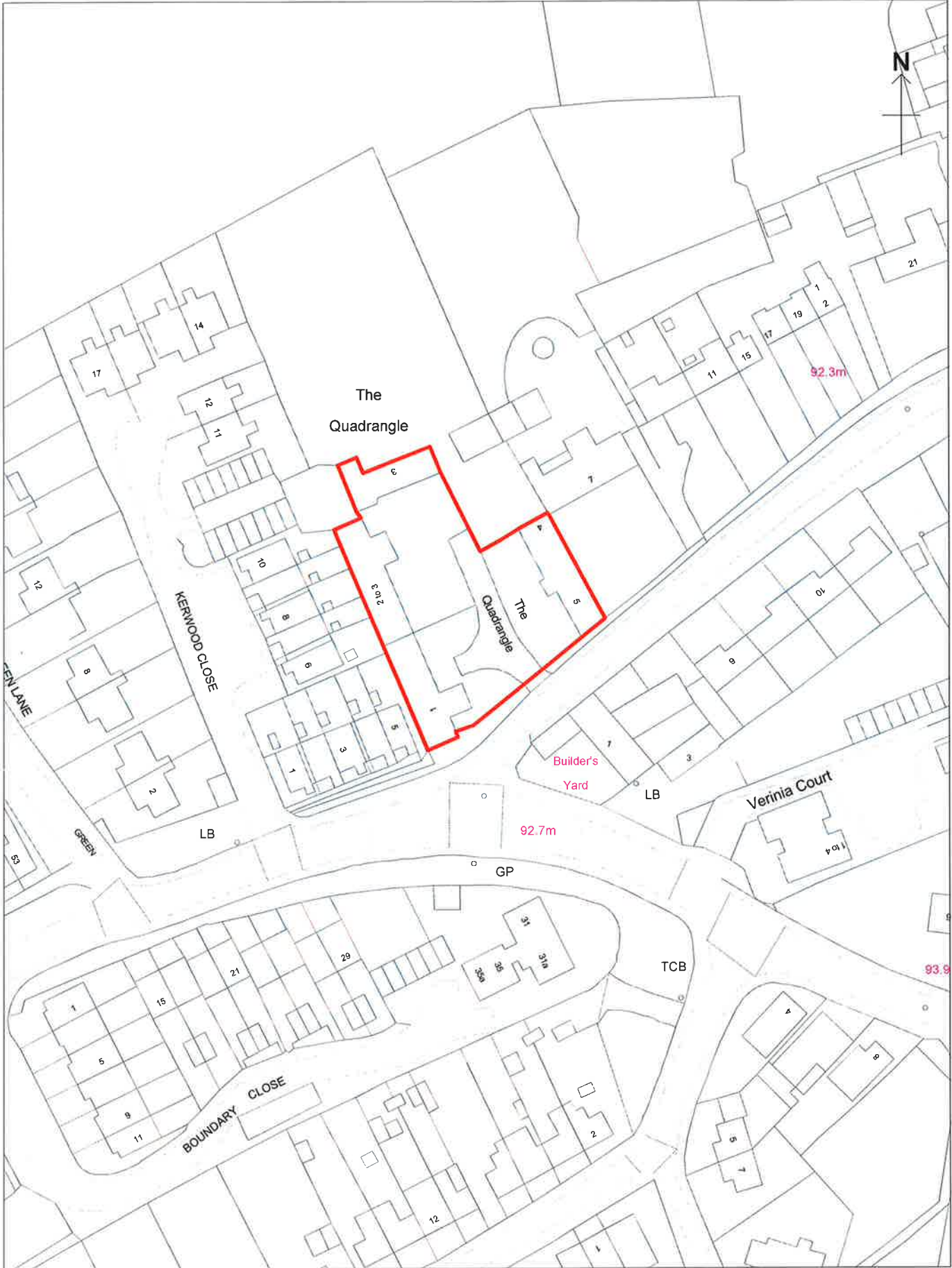
Map Title:	49. Court Farm Barns
Site Area	0.4 Ha
Location	Tackley
Date:	11:12:15
	Scale: 1:1000



WEST OXFORDSHIRE
DISTRICT COUNCIL

West Oxfordshire District Council
Elmfield
New Yatt Road
Witney
Oxfordshire
OX28 1PB
Tel: 01993 861000
www.westoxon.gov.uk

Map Title:	50. Green Lane
Site Area	1.1 Ha
Location	Woodstock
Date: 11:12:15	Scale: 1:1000

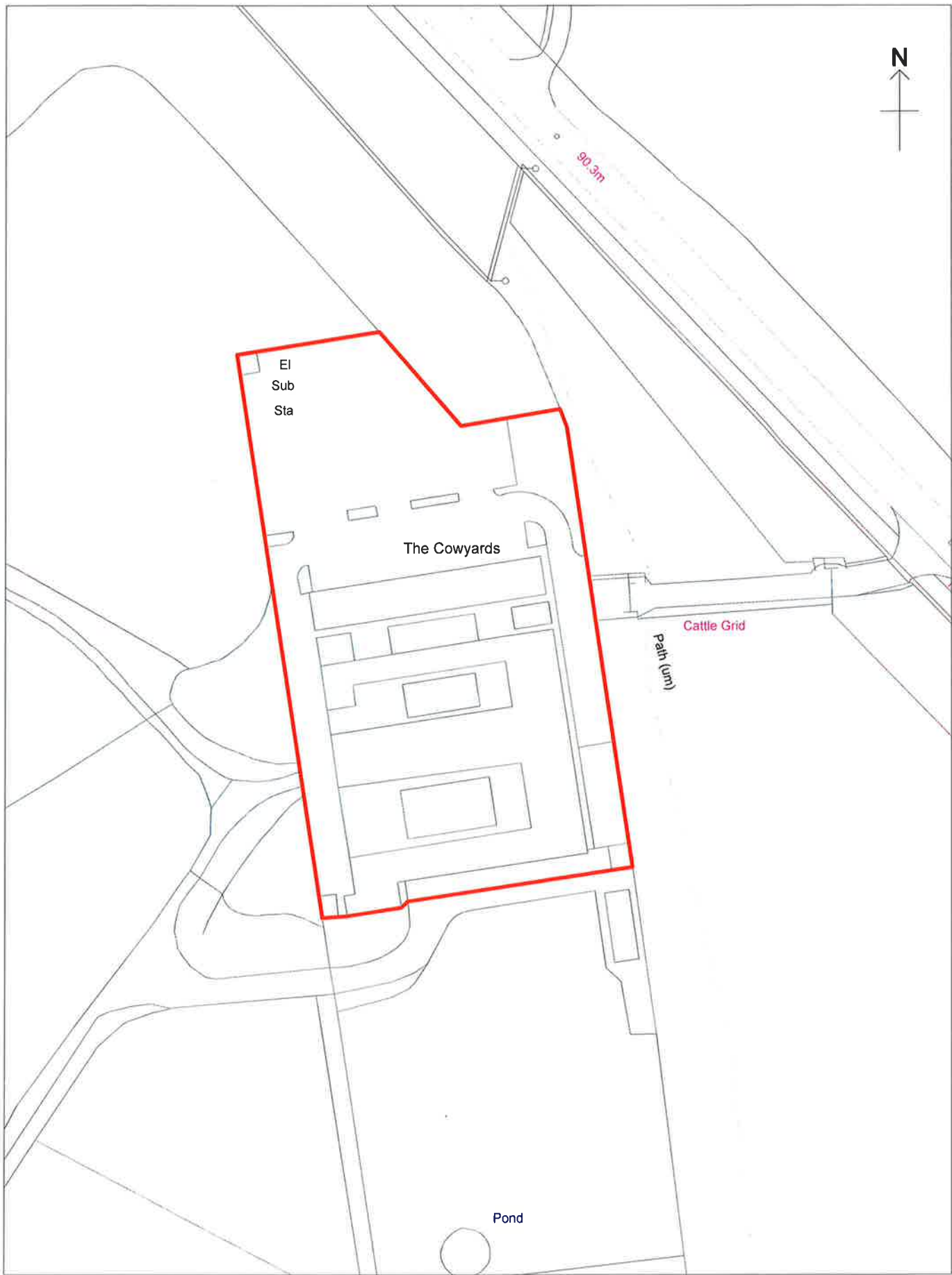


WEST OXFORDSHIRE
DISTRICT COUNCIL

West Oxfordshire District Council
Elmfield
New Yatt Road
Witney
Oxfordshire
OX28 1PB

Tel: 01993 861000
www.westoxon.gov.uk

Map Title:	51. The Quadrangle
Site Area	0.2 Ha
Location	Woodstock
Date:	11:12:15
	Scale: 1:1000



© Crown copyright and database rights 2013 Ordnance Survey 100024316

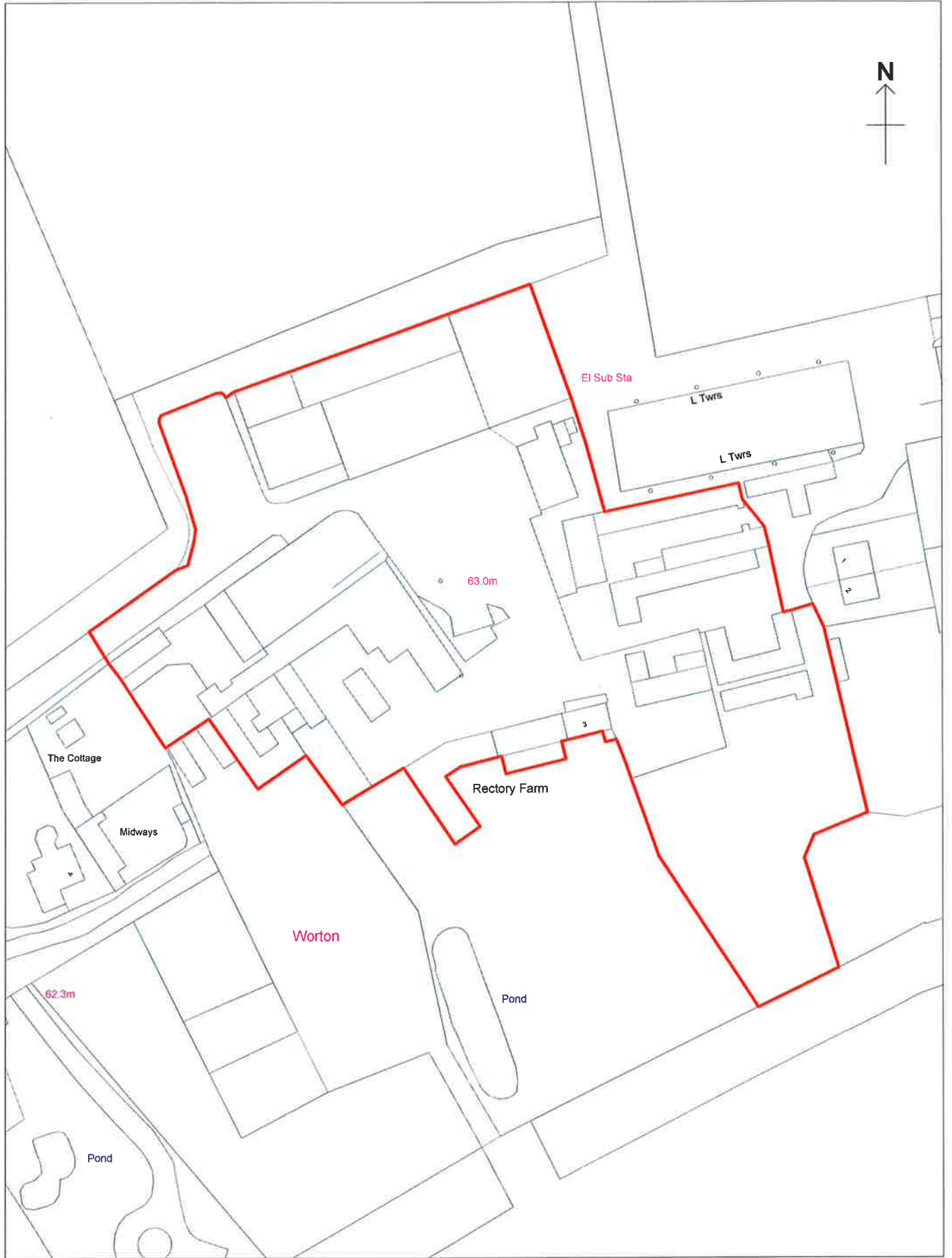


**WEST OXFORDSHIRE
DISTRICT COUNCIL**

West Oxfordshire District Council
Elmfield
New Yalt Road
Wilney
Oxfordshire
OX28 1PB

Tel: 01993 861000
www.wesloxon.gov.uk

Map Title:	52. The Cowyards, Blenheim
Site Area	0.6 Ha
Location	Woodstock
Date:	11:12:15
	Scale: 1:1000



© Crown copyright and database rights 2013 Ordnance Survey 100024316



WEST OXFORDSHIRE
DISTRICT COUNCIL

West Oxfordshire District Council
Elmfield
New Yatt Road
Witney
Oxfordshire
OX28 1PB
Tel: 01993 861000
www.westoxon.gov.uk

Map Title:	53. Worton Park
Site Area	1.6 Ha
Location	Worton
Date:	11:12:15
Scale:	1:1200



Map Title:	54. Field Barn
Site Area	0.4 Ha
Location	Nr. Woodstock
Date:	11:12:15
	Scale: 1:750